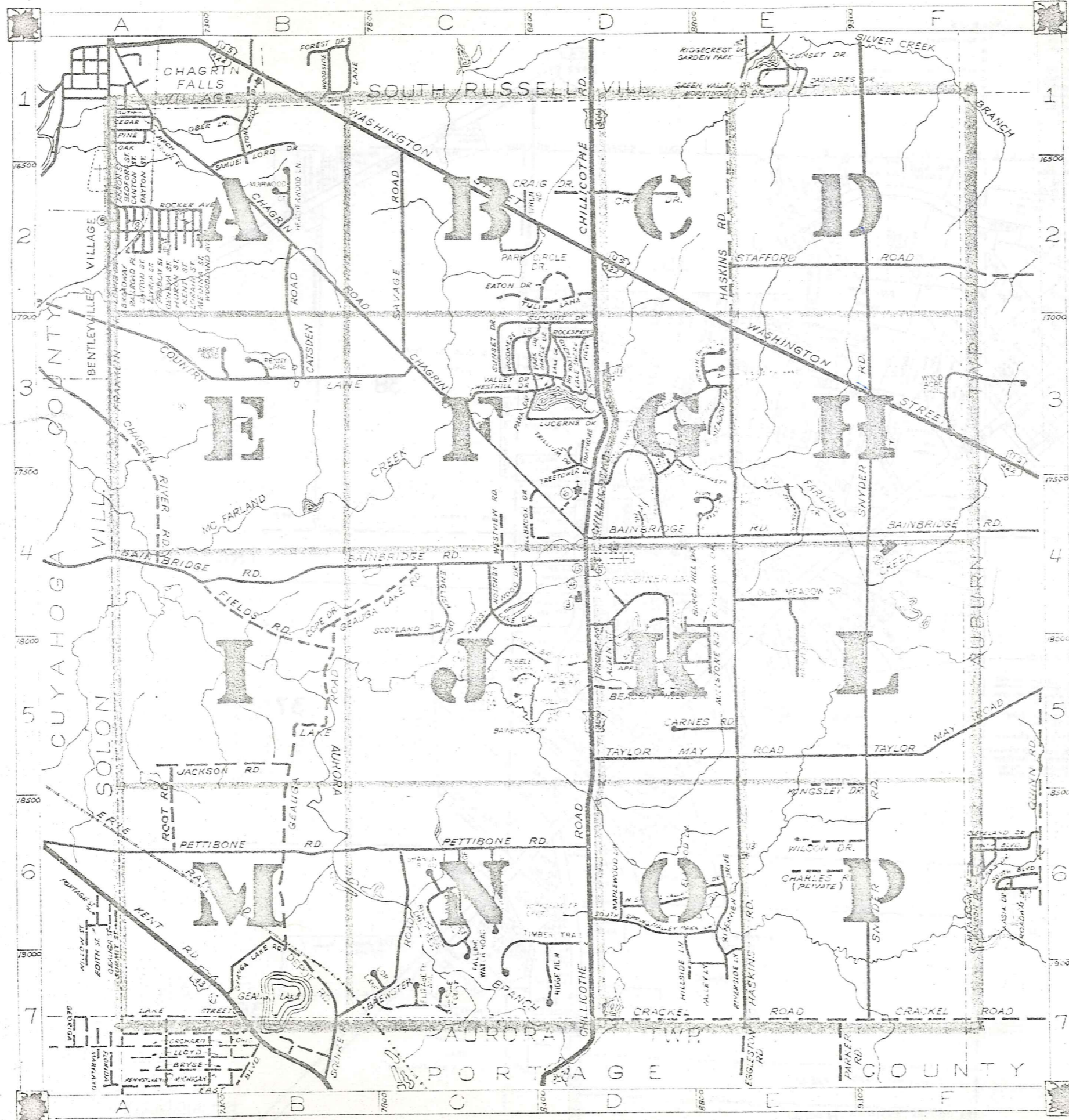


# ROAD INDEX



<b>A</b>	ABBEY ROAD AKRON STREET ALDEN STREET LPP-E HILL DRIVE ARCH STREET	<b>I</b>	RIVERS EDGE DRIVE RIVERS EDGE DRIVE EAST RIVERS EDGE DRIVE WEST RIVERVIEW LANE RIVERVIEW DRIVE ROCKAWAY AVENUE ROCK SPRING ROLLING BROOK DRIVE HOUT ROAD HIDDENVIEW	<b>J</b>	JACKSON ROAD	<b>K</b>	KENSTON LAKE DRIVE KENT ROAD KENT STREET KINGSLEY DRIVE KINGS ORCHARD TRAIL KINGSWOOD DRIVE	<b>L</b>	LAKE DRIVE LAKE FOREST COURT LAKE FOREST TRAIL LAKE SHORE LAKE STREET LEWIS DRIVE LONG MEADOW TRAIL LORAIN STREET LORI LANE LUSTY TRAIL LUCERNE DRIVE	<b>M</b>	MAPLE DRIVE MAPLEWOOD LANE MEDINA STREET MERRY LAKE TRAIL MILLBROOK DRIVE MILLSTONE ROAD MORRIS STREET MURWOOD COURT	<b>N</b>	NORTH BROOK TRAIL NORTH SPRING VALLEY PARK DRIVE	<b>O</b>	OAK STREET OBER LANE OLD MEADOW DRIVE OVERLOOK DRIVE	<b>P</b>	PARK CIRCLE DRIVE PARK DRIVE PEBBLE CREEK COURT PENNY LANE PETTIBONE ROAD PILGRIM AVENUE FINE STREET PLUM CREEK TRAIL PLUM CREEK COURT	<b>Q</b>	RAILROAD PLACE	<b>R</b>	RIVERS EDGE DRIVE RIVERS EDGE DRIVE EAST RIVERS EDGE DRIVE WEST RIVERVIEW LANE RIVERVIEW DRIVE ROCKAWAY AVENUE ROCK SPRING ROLLING BROOK DRIVE HOUT ROAD HIDDENVIEW	<b>S</b>	SAMUEL LORD DRIVE SAVAGE ROAD SCOTT-LAKE DRIVE SHARIN ROAD SNYDER ROAD SOUTH DAYTON TRAIL SOUTH DAYTON STREET SOUTH RIVERSIDE DRIVE SOUTH SPRING VALLEY PARK DRIVE SOUTH STREET STAFFORD ROAD STOCKTON LANE STONE RIDGE COURT STONE BROOK DRIVE STONEY BROOK DRIVE SUNAR HILL TRAIL SUMMIT DRIVE SUNSET DRIVE	<b>T</b>	TANGLEWOOD TRAIL TAYLOR HAY ROAD TRAYMORE DRIVE TREETOWER CANYE TRILLIUM DRIVE TULIP LANE TIMBER TRAIL	<b>U</b>	VALLEY DRIVE VALLEY LAKE	<b>V</b>	VALLEY DRIVE VALLEY LAKE	<b>W</b>	WASHINGTON STREET WERTHILL DRIVE WESTVIEW ROAD WILSON DRIVE WOOD LAKE TRAIL WOODLAND AVENUE WOODMERE DRIVE WREN ROAD WYOMING TRAIL	<b>X</b>		<b>Y</b>	WYOMING DRIVE (PRIVATE)	<b>Z</b>	
----------	---	----------	--	----------	--------------	----------	--	----------	---	----------	---	----------	--	----------	---	----------	--	----------	----------------	----------	--	----------	---	----------	--	----------	-----------------------------	----------	-----------------------------	----------	--	----------	--	----------	-------------------------	----------	--

- 1 KENSTON HIGH SCHOOL
- 2 GARDINER ELEM. SCHOOL
- 3 BAINBRIDGE ELEM. SCHOOL
- 4 BAINBRIDGE COMMUNITY CH.
- 5 THE VALLEY PRESBYTERIAN CHURCH
- 6 PENTECOST HOLINESS CHURCH
- 7 THE BETHEL TEMPLE CHURCH
- 8 UNION BETHEL METHODIST CHURCH
- 9 ZION HILL MISSIONARY BAPTIST CH.
- 10 MCFARLAND CEMETERY
- 11 RESTLAND CEMETERY
- 12 FOWLER CEMETERY
- 13 BAINBRIDGE TWP COMMUNITY HALL
- 14 BAINBRIDGE TWP FIRE DEPT.
- 15 AURORA VOL FIRE DEPT.
- 16 U.S. POST OFFICE (AURORA)

**BAINBRIDGE TOWNSHIP**

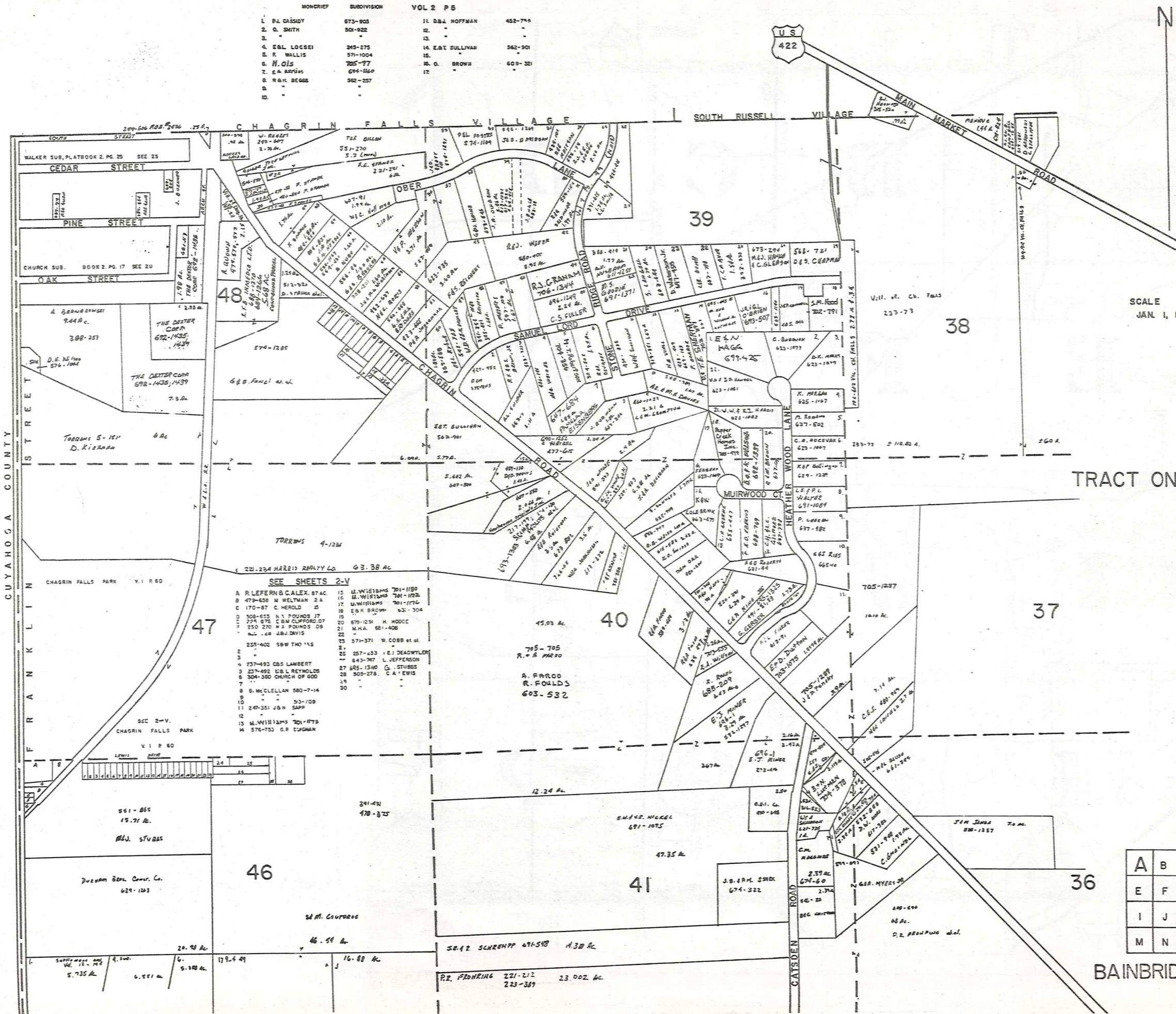
SCALE 1" = 2000'

ROBERT E. PHILLIPS,  
GEAUGA COUNTY ENGINEER

--- UNPAVED ROAD  
--- PAVED ROAD  
--- RAILROAD

--- TOWNSHIP LINE  
--- COUNTY LINE  
--- CORPORATION LINE

MONICIF	SUBDIVISION	VOL 2 P 5	
1. P.J. CASIDY	673-905	11. D.B. HOFFMAN	452-748
2. G. SMITH	501-922	12. -	-
3. -	-	13. -	-
4. E.B. LOCSEI	243-275	14. E.B.T. SULLIVAN	562-901
5. R. WALLIS	571-1004	15. -	-
6. H.O.S.	705-77	16. G. BROWN	603-321
7. G.A. BARTON	604-1500	17. -	-
8. H.A.H. BEGGS	562-257	18. -	-
9. -	-	19. -	-
10. -	-	20. -	-



SCALE 1"=300'  
JAN. 1, 1983

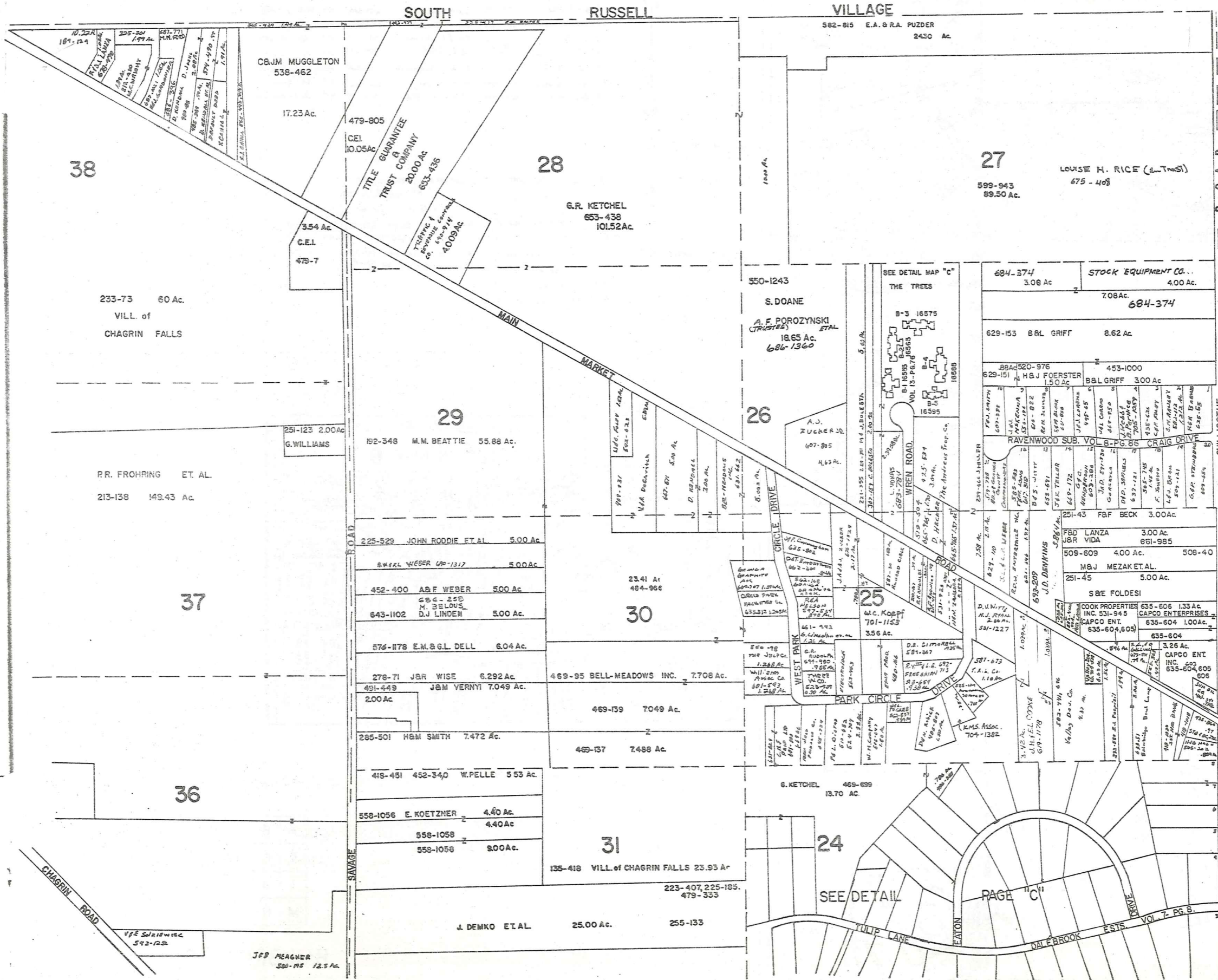
TRACT ONE

SEE SHEETS 2-V

A. R. LEFERN & C. ALEX. 67 AC	15. W. WILKINS 701-1180
B. 479-658 M. WELTMAN 2 A	16. W. WILKINS 701-1180
C. 170-87 C. HEROLD 15	17. W. WILKINS 701-1180
D. 508-653 H.A. POUNDS JT	18. E.B. BROWN 63-304
E. 274-976 C. M. CLIFFORD OT	19. 679-129 H. HODGE
F. 250-270 W. J. POUNDS 09	20. M.H.A. 601-408
G. 48 J.B. DAVIS	21. -
H. 258-402 S.B. THO 145	22. 571-371 W. COBB et al.
I. -	23. -
J. 737-493 G.S. LAMBERT	24. 257-253 E.J. DEADWYLER
K. 237-692 E.B.L. REYNOLDS	25. 643-747 L. JEFFERSON
L. 304-300 CHURCH OF GOD	26. 605-1340 G. STUBBS
M. -	27. 505-278 C.A. LEWIS
N. B. McCLELLAN 580-7-14	28. -
O. -	29. -
P. 249-351 J.B. SAPP	30. -
Q. -	-
R. M. WILKINS 701-1179	-
S. 576-753 G.R. CUGHAN	-

A	B	C	D
E	F	G	H
I	J	K	L
M	N	O	P

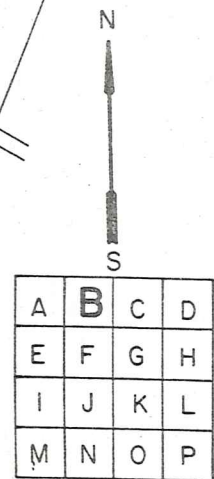
BAINBRIDGE, "A"



TRACT ONE

SCALE: 1"=300  
JAN 1, 1983

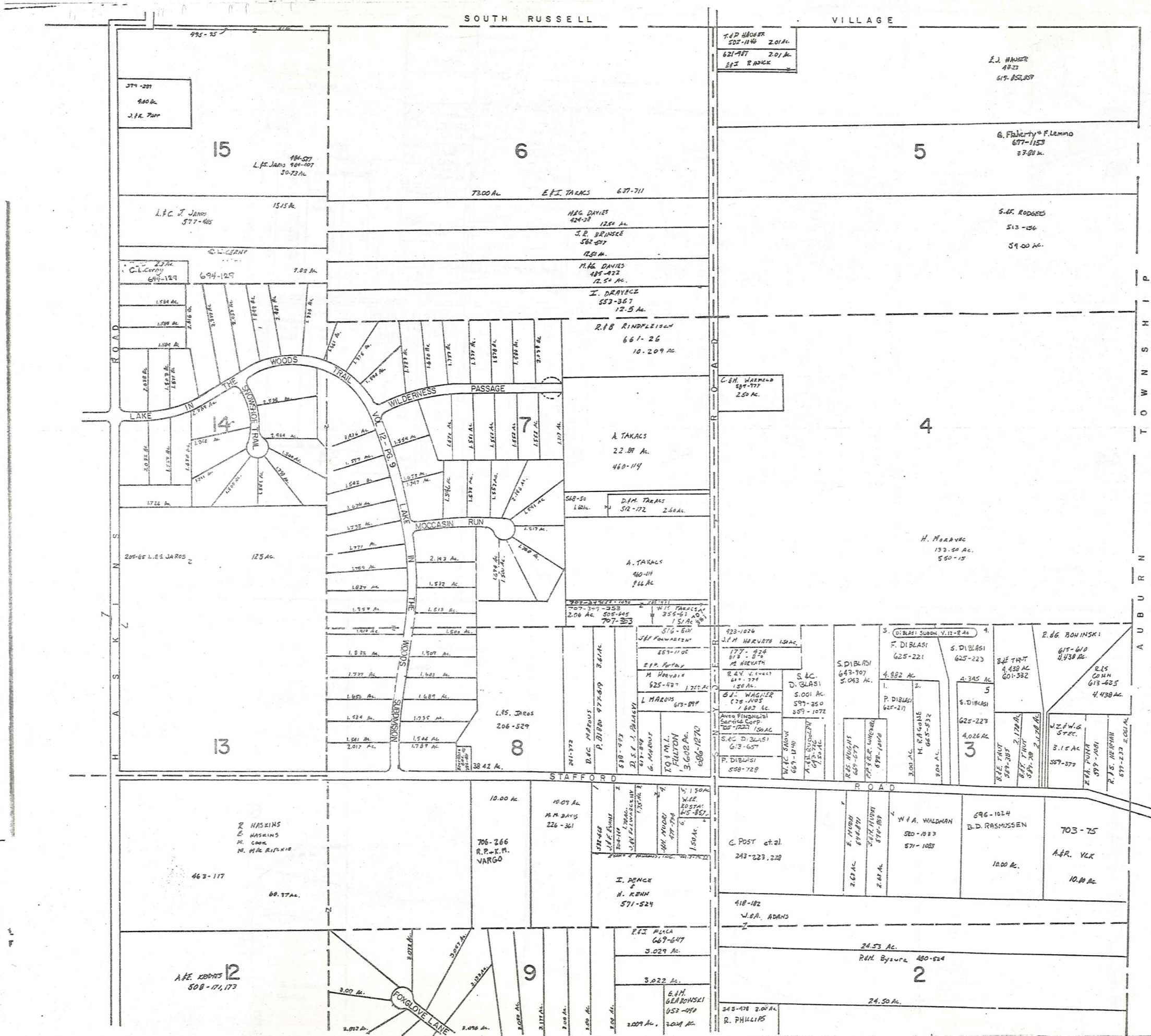
CITIZENS FEDERAL SAVINGS & LOAN ASSN. OF 553-966



25

BAINBRIDGE-B





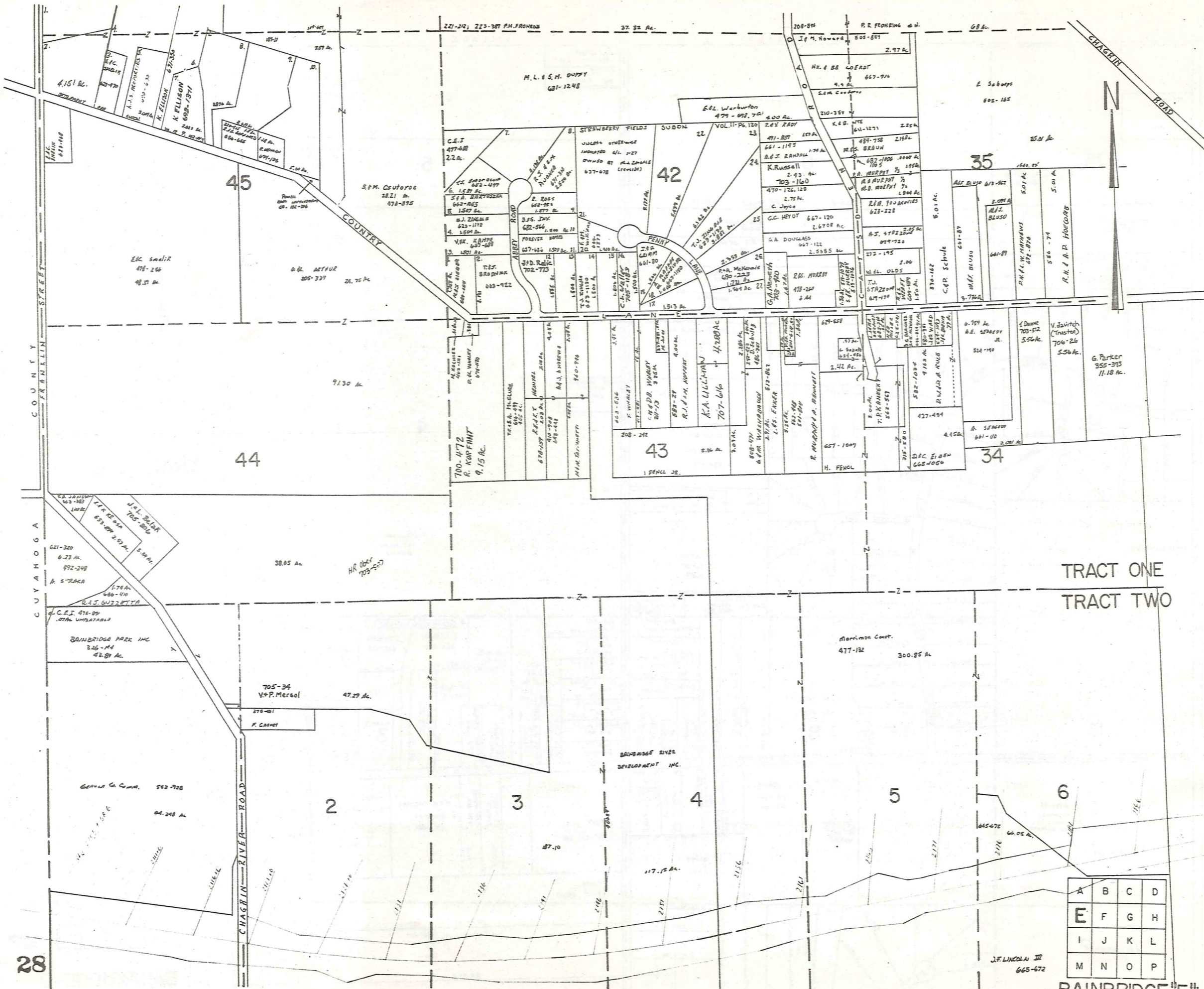
N

SCALE: 1"=300'

JAN 1, 1983

TRACT ONE

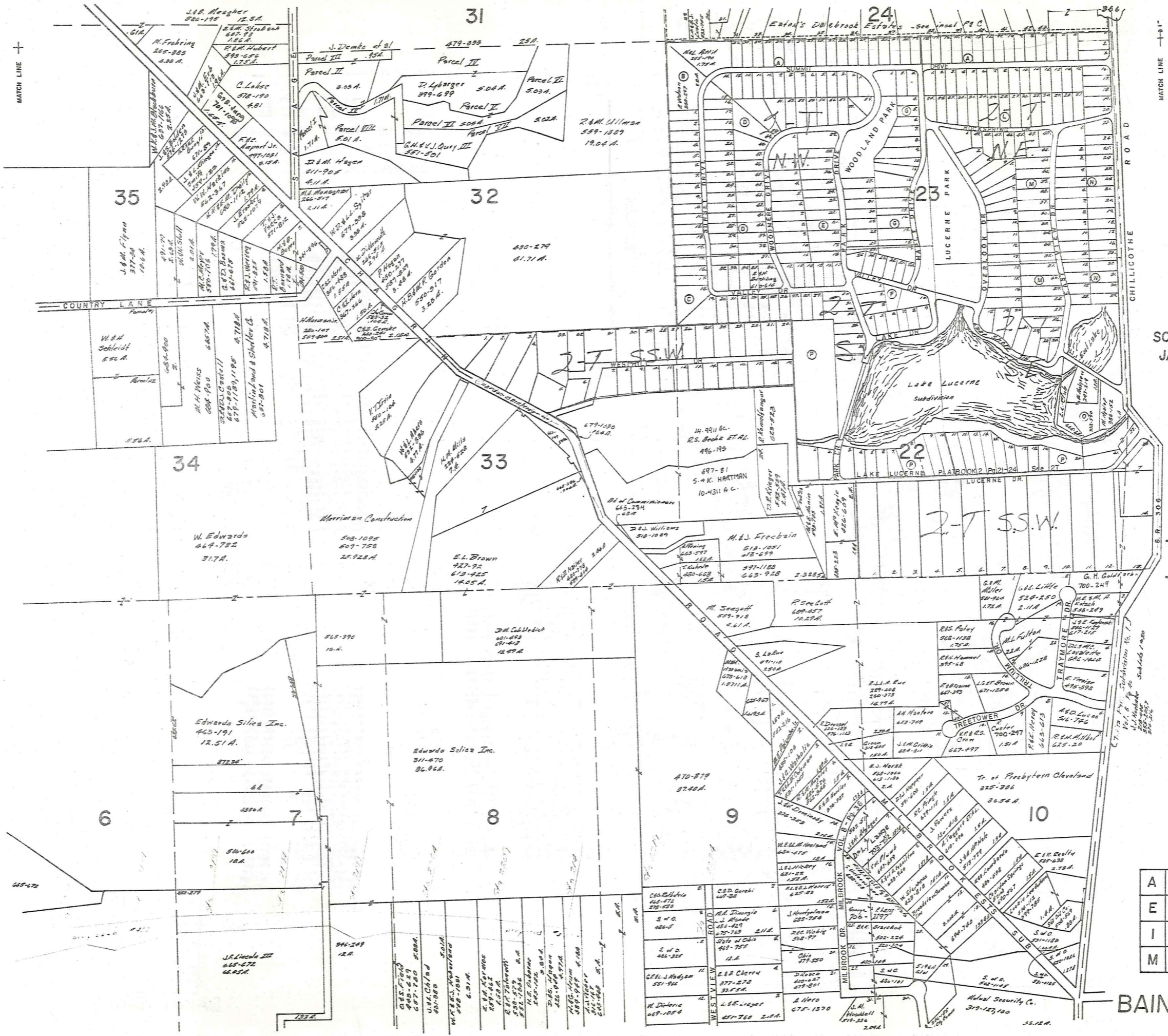
A	B	C	D
E	F	G	H
I	J	K	L
M	N	O	P



TRACT ONE  
TRACT TWO

A	B	C	D
E	F	G	H
I	J	K	L
M	N	O	P

BAINBRIDGE II  
1983



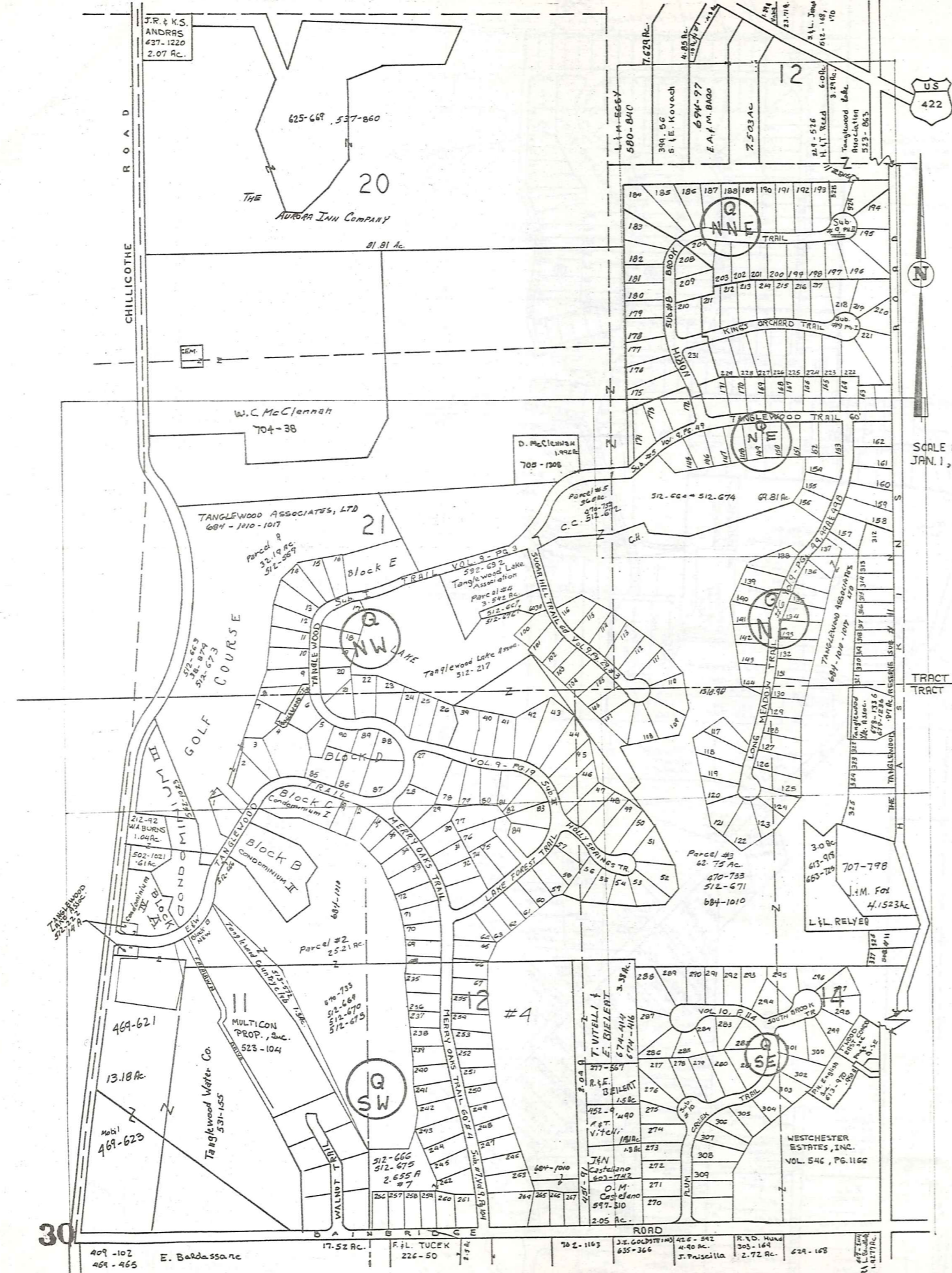
SCALE 1"=300'  
JAN I, 1983

TR. ONE  
TR. TWO

A	B	C	D
E	F	G	H
I	J	K	L
M	N	O	P

29

BAINBRIDE - F



#1 LOT 12 443-823 T. & R. Balduc

# NOTICE

NEW MAP PAGES QNW, QNE, QSW, & QSE,  
WILL GIVE MOST CURRENT TANGLEWOOD  
INFORMATION

## TANGLEWOOD #4

- 235- W. P. Buehenschweden III
- 236- R. E. Dillenworth, Jr.
- 237- R. B. DeMott
- 238- D. E. Cramer
- 239- C. G. Foster
- 240- Signet Homes, Inc.
- 241- C. Maister
- 242- Signet Homes, Inc.
- 243- S. P. Sweeney, Jr.
- 244- E. M. Pulford, Jr.
- 245- J. Bob Homes, Inc.
- 246- "
- 247- G. R. Toner
- 248- R. D. McIntire
- 249- C. F. Miller
- 250- Signet Homes, Inc.
- 251- P. J. Sorenson
- 252- H. J. Kestelink
- 253- T. L. Kern
- 254- G. L. Stanfus
- 255- R. J. McGeath

- 495-566
- 516-62
- 509-606
- 512-263
- 508-367
- 491-159
- 501-856
- 491-131
- 505-873
- 505-451
- 496-959
- 496-361
- 505-146
- 519-239
- 508-959
- 491-135
- 515-310
- 496-863
- 508-230
- 501-322
- 492-90

SEE 'Q'

## TANGLEWOOD #5

- 145- R. B. Munnay
- 146- J. B. Rollin
- 147- D. J. Ciley
- 148- W. J. D. Bonker
- 149- G. P. Pasa, Inc. & Co.
- 150- R. E. Ettinger
- 151- M. A. O'Neill
- 152- R. B. Moss
- 170- J. S. Pease
- 171- P. Sanford
- 172- W. R. Munday, Jr.
- 173- R. J. Banks
- 174- G. P. Lease
- 175-
- 176- Jay Homes, Inc.

- 501-429
- 629-238
- 495-249
- 508-42
- 509-58
- 503-406
- 516-125
- 516-270
- 513-53
- 512-160
- 519-404
- 515-266
- 502-781
- 562-497

SEE 'Q'

SCALE 1"=300'  
JAN. 1, 1983

TRACT ONE  
TRACT TWO

## TANGLEWOOD #1

- 1- W. R. Prendergast
- 2- R. M. Althaus II
- 3- B. M. Kester
- 4- S. Matt
- 5- R. Novak & D. Mitter
- 6- R. Jones
- 7- F. A. Cavarrubias
- 8-
- 9- R. D. Hind
- 10- L. R. Lachner
- 11- D. B. Peterson
- 12- J. D. Cook
- 13- E. G. Harmon
- 14- M. J. Byard
- 15- P. A. Lamont
- 16- C. C. Giovanni
- 17- L. J. Lynn
- 18- J. Frockter
- 19- D. J. Wagner
- 20- H. L. Lempe
- 21- R. J. Silbiger
- 22- Jay Homes, Inc.
- 23- Jay Homes, Inc.
- 24- R. E. Krauss
- 25- J. C. Wick
- 26- C. M. Maxwell
- 27- J. B. Buechel
- 28- J. A. Leonard
- 29- W. E. Jones
- 30- H. S. Anderson
- 31- R. M. Martin
- 32- C. D. Stovering
- 33- W. G. Gonyea, Jr.
- 34- W. C. Hill
- 35- T. M. Fleming
- 36- E. D. Schmidt
- 37- T. M. Ewing
- 38- R. S. Knaben

- 631-357
- 463-660
- 559-1381
- 616-1215
- 507-605
- 480-654
- 484-268
- 8-
- 591-44
- 576-182
- 594-1219
- 480-648
- 542-1942
- 663-275
- 669-360769
- 501-164
- 470-98
- 456-725
- 559-1104
- 550-582
- 597-50
- 597-727
- 495-4477
- 509-822
- 501-102375
- 524-781
- 603-3941
- 482-853
- 551-780
- 542-597
- 523-744
- 496-382
- 565-1197
- 551-778
- 64-1274
- 486-267
- 538-938

SEE 'Q'

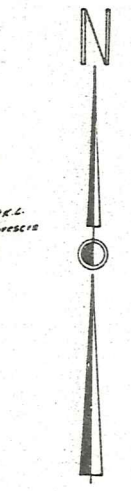
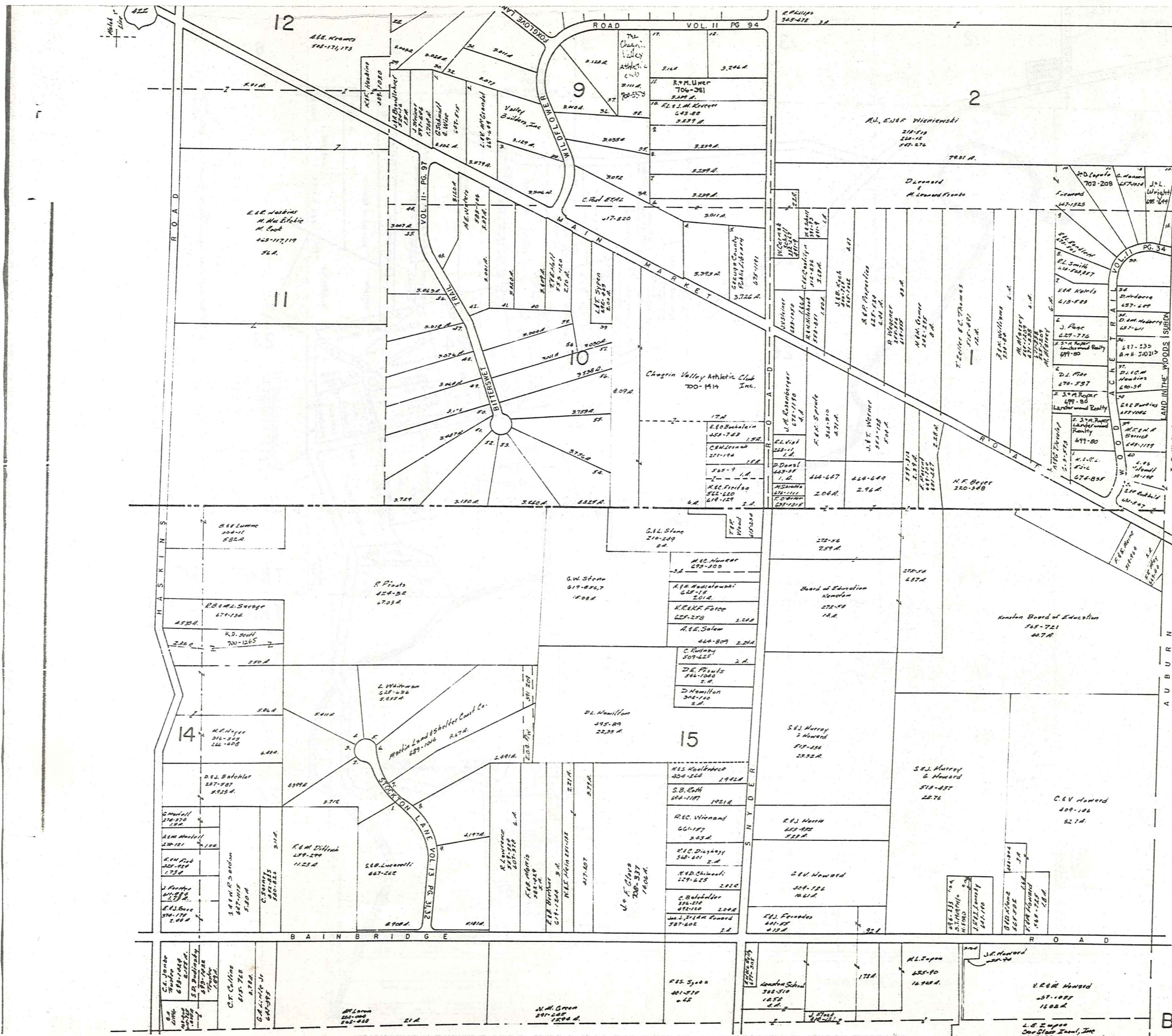
- 56- D. E. Collin
- 57- R. S. Marchant
- 58- D. W. Victoria
- 59- M. R. Hicks
- 60- P. J. Christ
- 61- B. Steele
- 62- W. G. Rodgers
- 63- L. B. Hineschuld
- 64- C. A. G. Smith
- 65- M. C. Clendenin
- 66- K. H. Nexo
- 67- L. J. Bunton
- 68- E. D. Taylor
- 69- J. Owens
- 70- M. McGinnis
- 71- C. M. Ullestad
- 72- W. M. Liba
- 73- P. V. Tielke
- 74- M. Bixler
- 75- J. M. Rockledge
- 76- E. J. Bostel
- 77- C. M. Evans
- 78- J. J. Ewing
- 79-
- 80- R. H. Tomic
- 81- J. Schill
- 82- R. L. Johnson
- 83- D. M. Guillan
- 84- J. J. Brown

- 478-577
- 495-249
- 629-79, 1038
- 480-162
- 477-961
- 508-809
- 491-479
- 665-645
- 492-425
- 478-407
- 484-417
- 485-368
- 509-245
- 508-1239
- 490-116
- 485-833
- 470-652
- 492-934
- 492-58
- 492-785
- 482-234
- 496-731
- 477-716
- 509-1
- 470-558
- 613-800
- 505-949
- 513-641

1983

A	B	C	D
E	F	G	H
I	J	K	L
M	N	O	P

BAINBRIDGE-G



SCALE 1" = 300'  
JAN 1, 1983

TRACT ONE  
TRACT TWO

A	B	C	D
E	F	G	H
I	J	K	L
M	N	O	P

C O U N T Y C U Y A H O G A



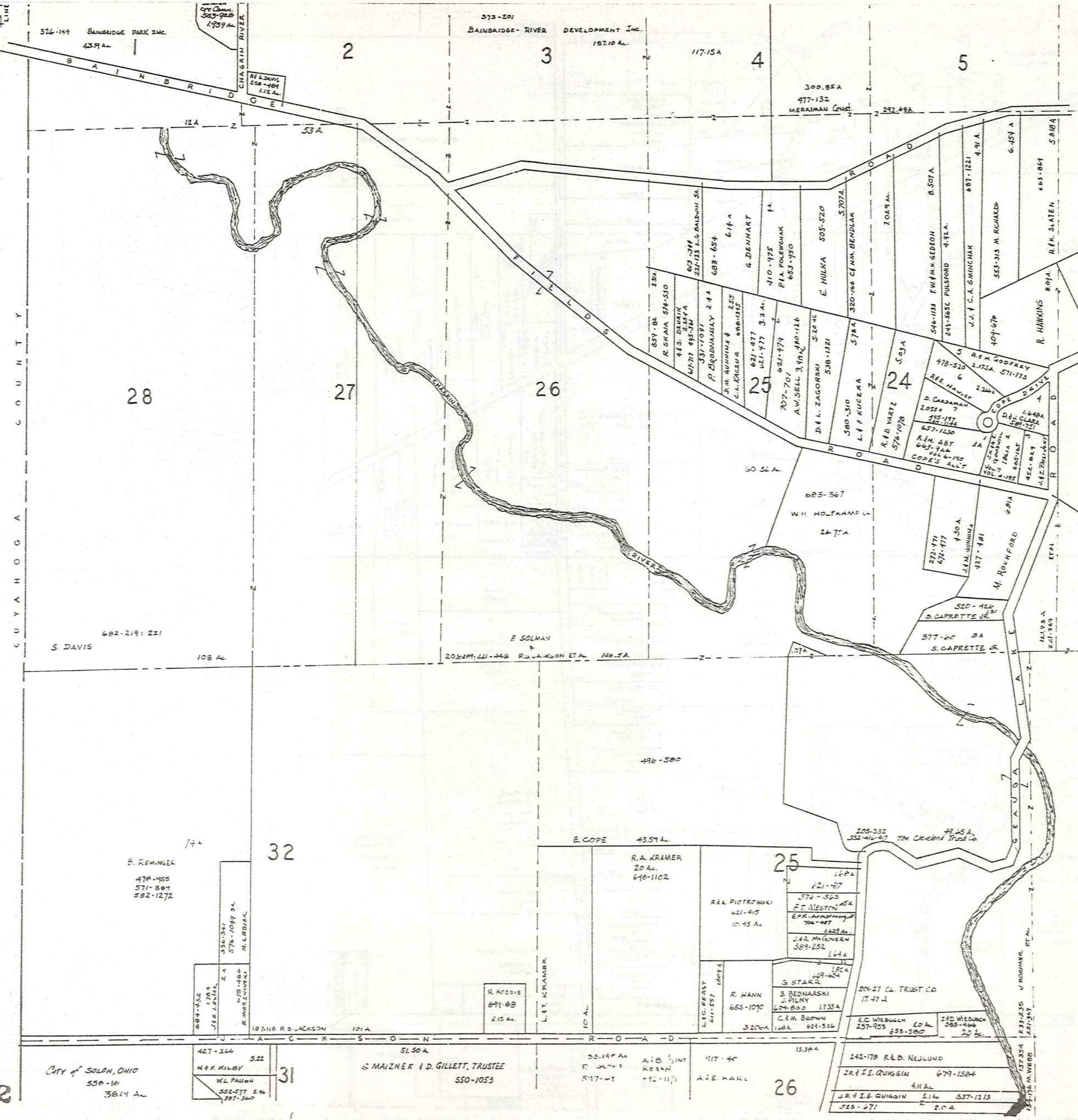
SCALE 1"=300'  
JAN. 1, 1983

COPE'S ALL'T VOL. 6-PG 145		
1	J. J. CASBY	3.13 Ac. 552-255
2	J. E. GOODWILL	1.80 Ac. 598-573
3		
4	R. D. KRAUSE	2.55 Ac. 532-1106
5		
6		
7		2.85 A
8		
9		
10		

TRACT TWO  
TRACT THREE

A	B	C	D
E	F	G	H
I	J	K	L
M	N	O	P

23 BAINBRIDGE - I



32

CITY OF SOLON, OHIO  
550-16  
36.4 Ac.

427-266  
N. P. KILBY  
5.22  
W. L. PAUW  
552-577  
307-300

51.50 A  
S. MAIZNER & D. GILLET, TRUSTEE  
550-1053

55.14 Ac  
F. W. H. REAN  
517-61  
11-111

917-40  
A. E. HALL

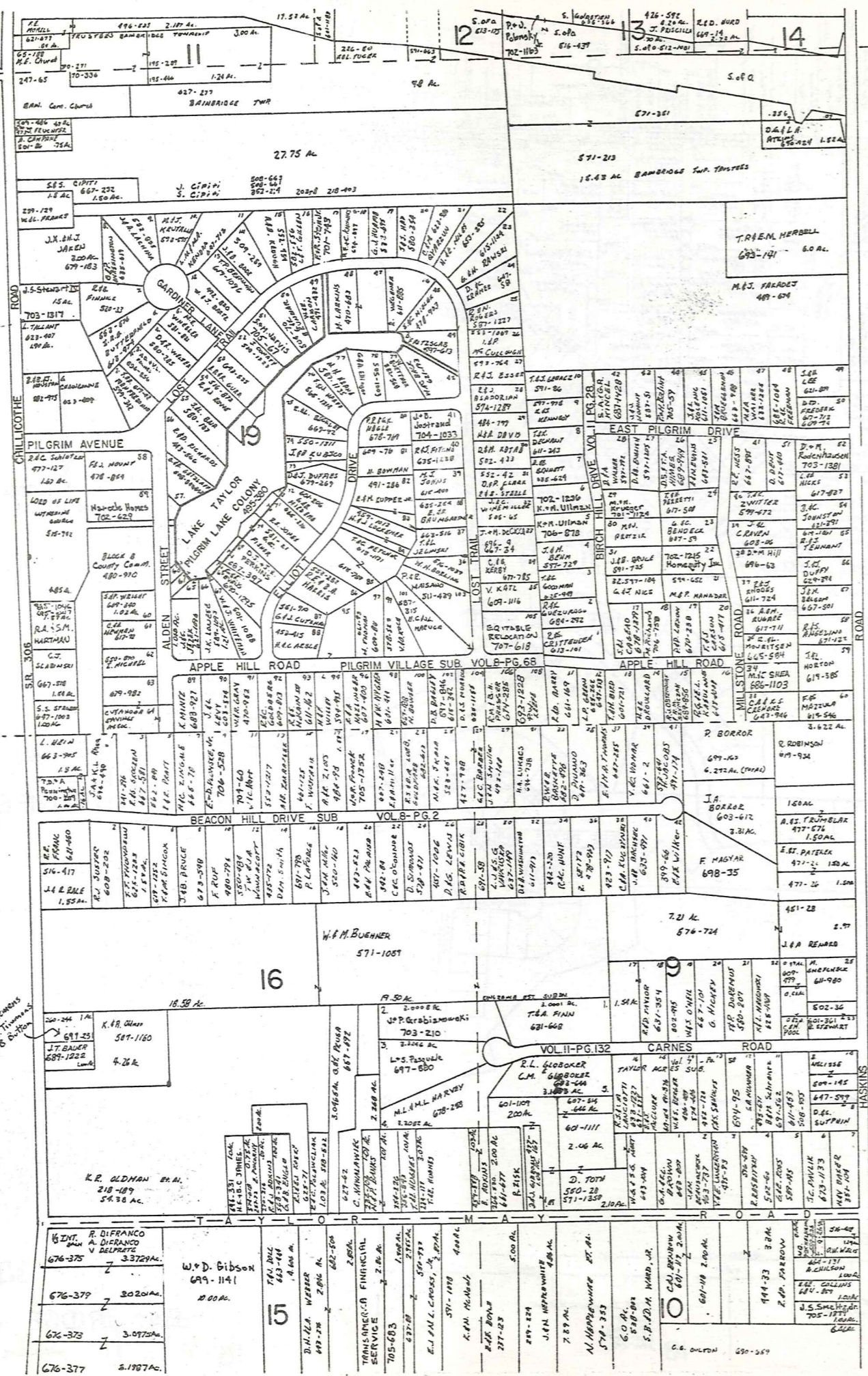
153.8 A  
242-178 R. B. NEJLUND  
J. R. I. E. QUIGGIN  
679-1504  
4.11 Ac  
J. R. I. E. QUIGGIN  
2.16  
537-1213  
555-271

204-27 CL. TRIST CO  
17.47 A  
E. C. WIEDBUCH  
257-925  
653-580  
20 Ac  
J. R. I. E. QUIGGIN  
1.21-1.34  
1.21-1.34

123-235  
U. ROUMER, ET AL.  
1.21-1.34  
1.21-1.34

123-235  
U. ROUMER, ET AL.  
1.21-1.34  
1.21-1.34





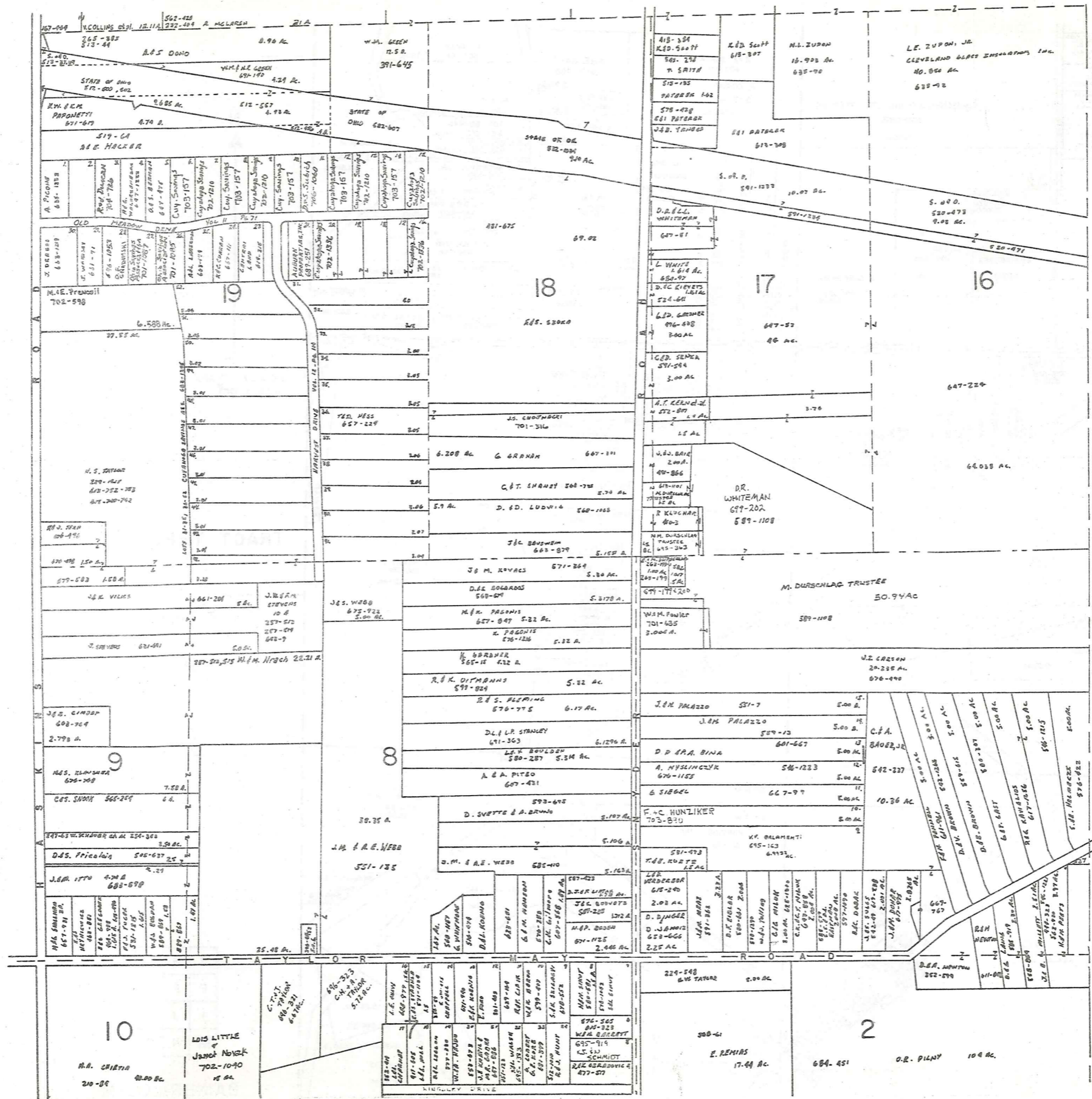
SCALE 1"=300'  
JAN 1, 1983

TRACT TWO  
TRACT THREE

1983

A	B	C	D
E	F	G	H
I	J	K	L
M	N	O	P

BAINBRIDGE-K



SCALE 1" = 300'  
JAN. 1, 1983

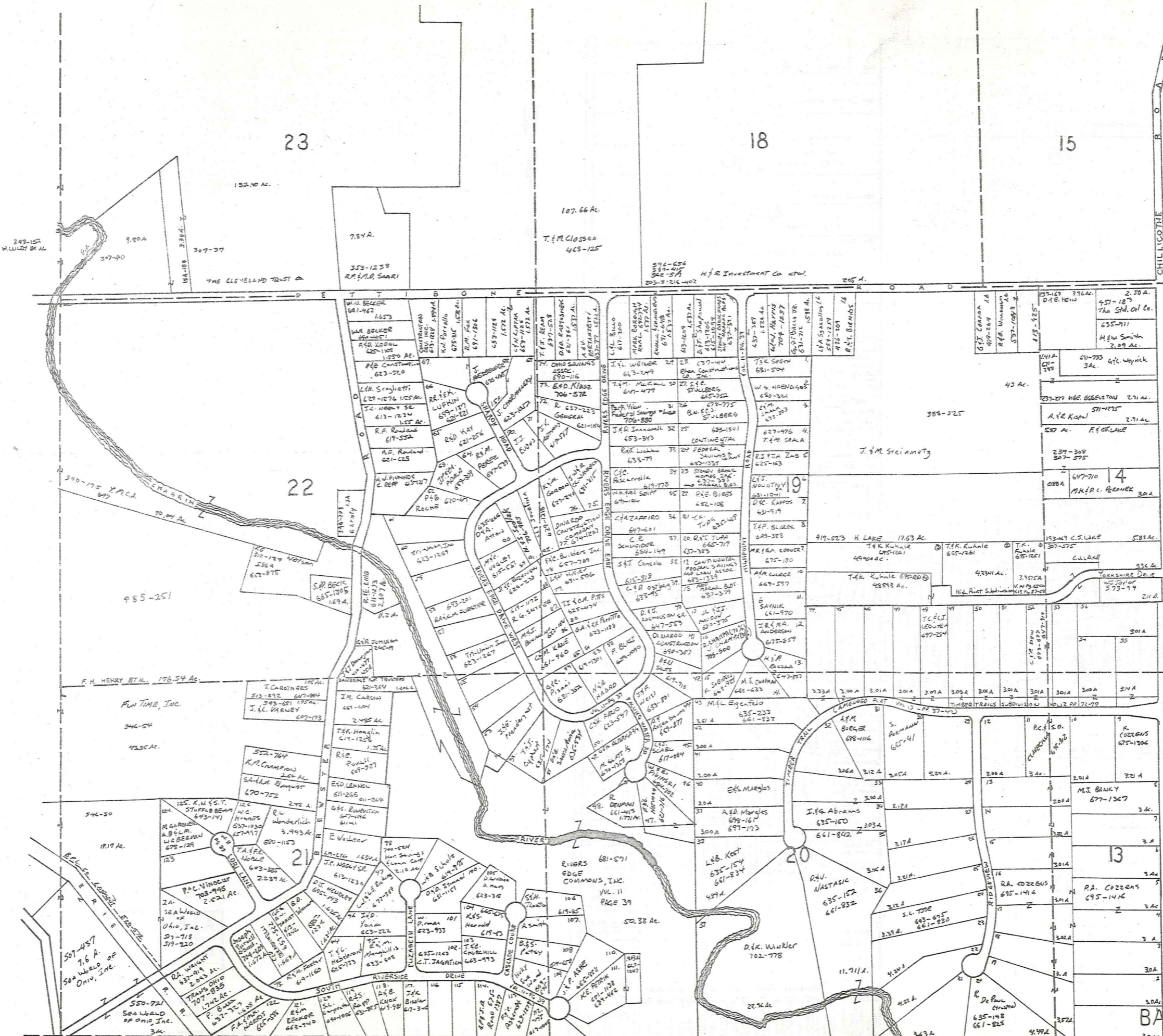
AUBURN TOWNSHIP

TRACT TWO  
TRACT THREE

A	B	C	D
E	F	G	H
I	J	K	L
M	N	O	P

BAINBRIDGE - L





SCALE 1"=300'  
JAN. 1, 1983

TR. THREE

A	B	C	D
E	F	G	H
I	J	K	L
M	N	O	P

BAINBRIDGE-N  
37



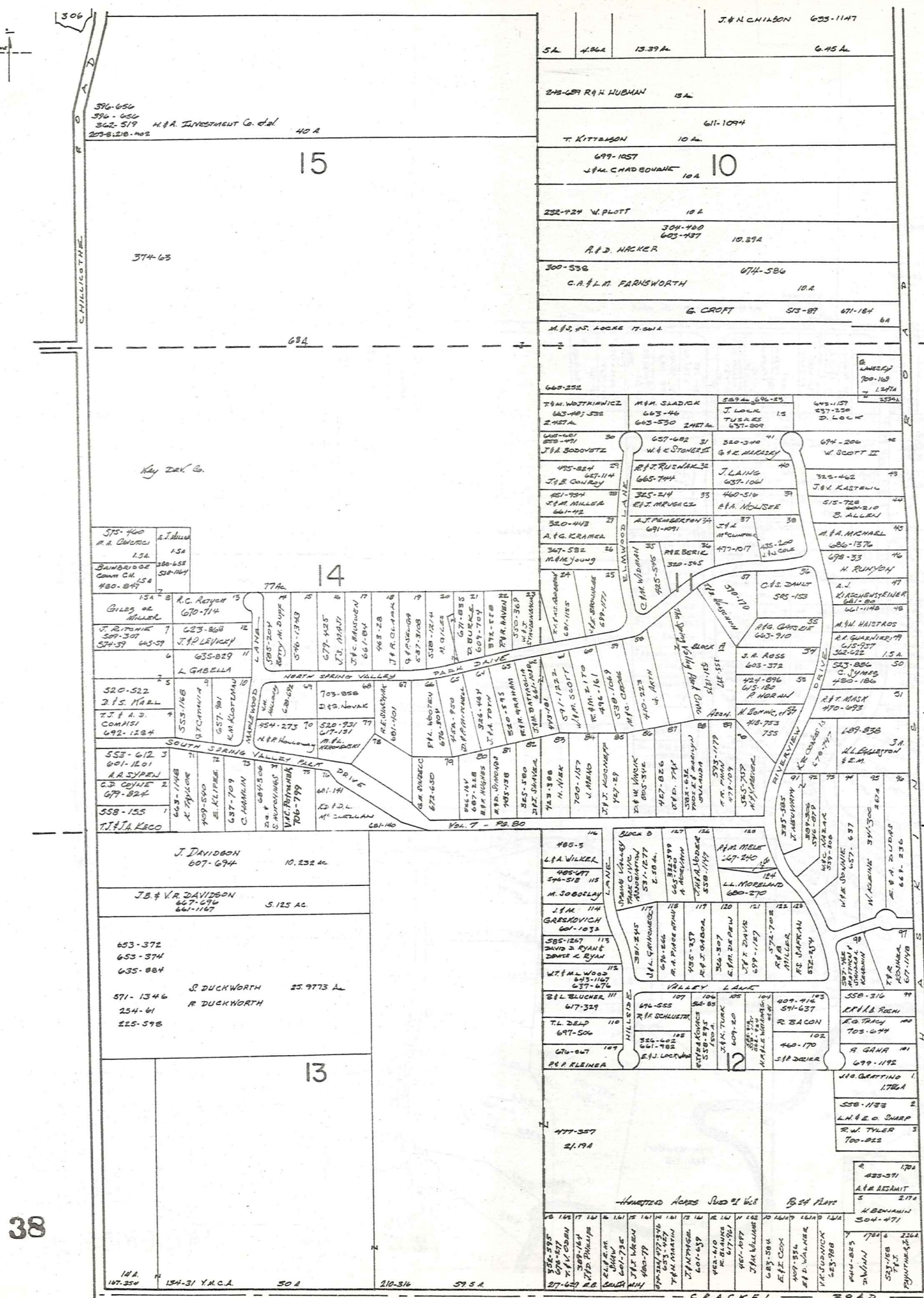
N

SCALE 1"=300'  
Jan. 1983

TRACT THREE

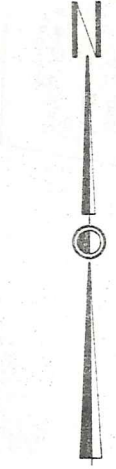
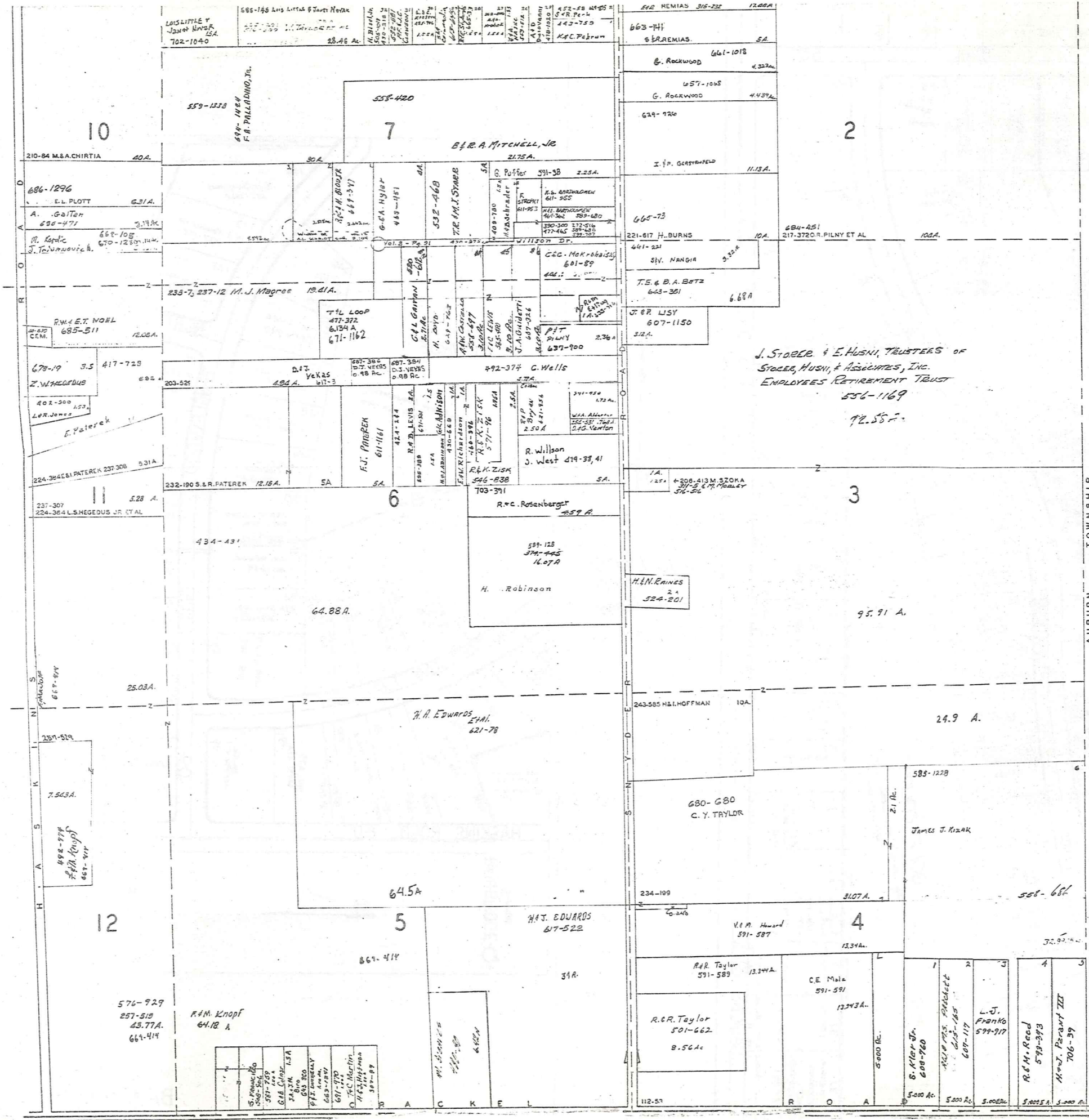
A	B	C	D
E	F	G	H
I	J	K	L
M	N	O	P

BAINBRIDGE-O



MATCH LINE

MATCH LINE

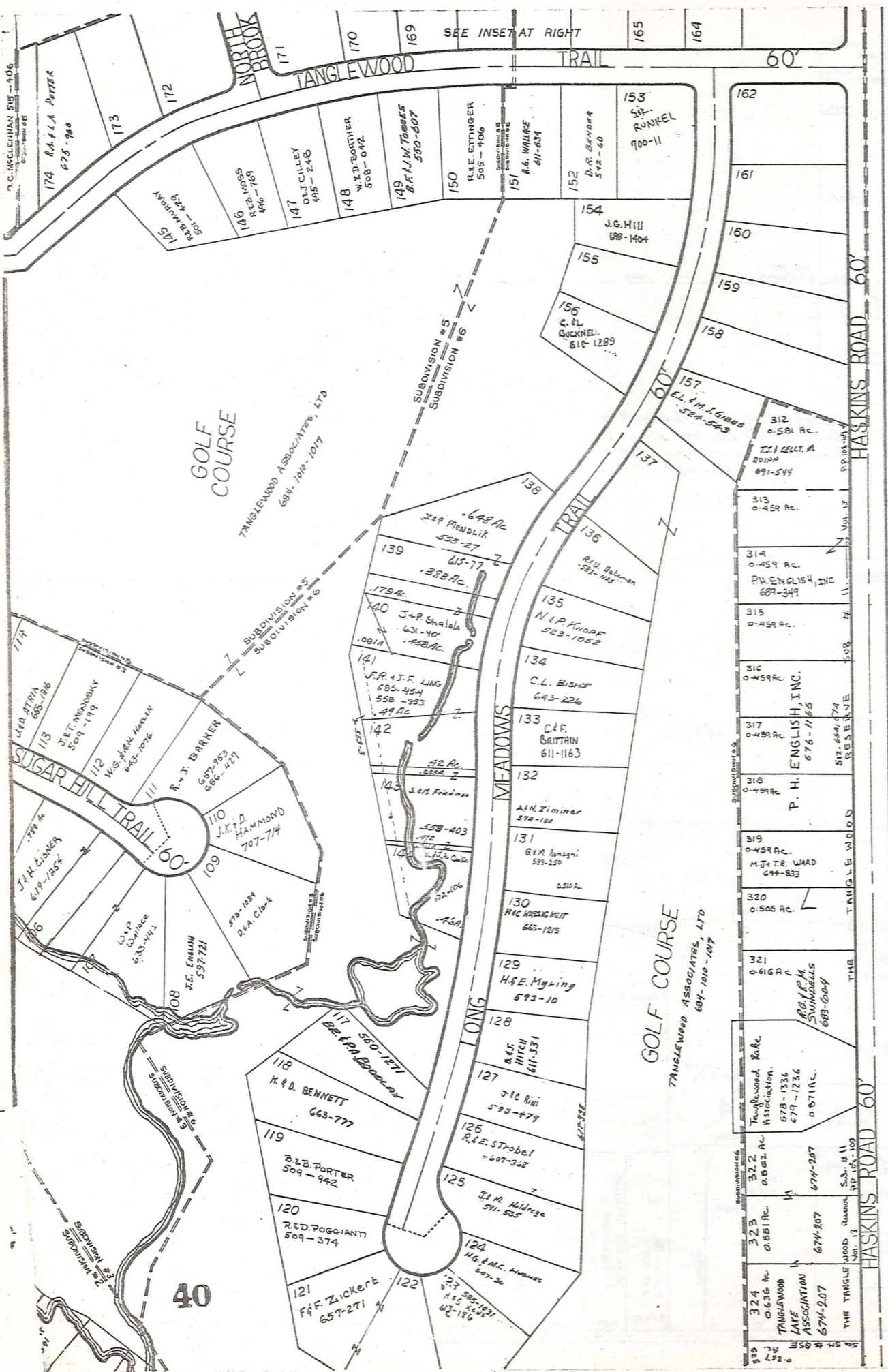


SCALE 1"=300'  
JAN. 1, 1983

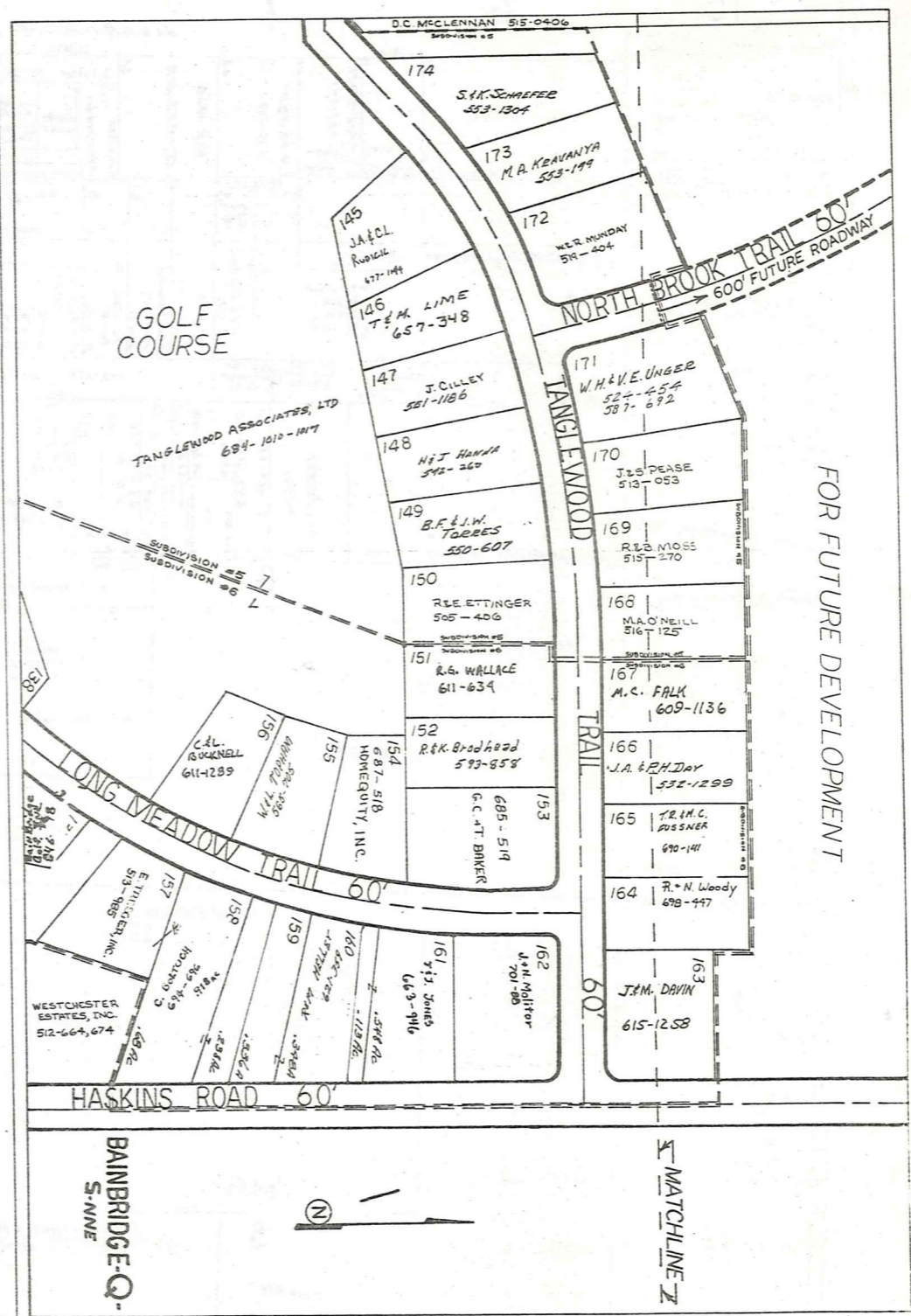
TRACT THREE

AUBURN TOWNSHIP

A	B	C	D
E	F	G	H
I	J	K	L
M	N	O	P



TANGLEWOOD SUBDIVISION  
(IN FOUR SECTIONS)



TANGLEWOOD SUBDIVISION (IN FOUR SECTIONS)

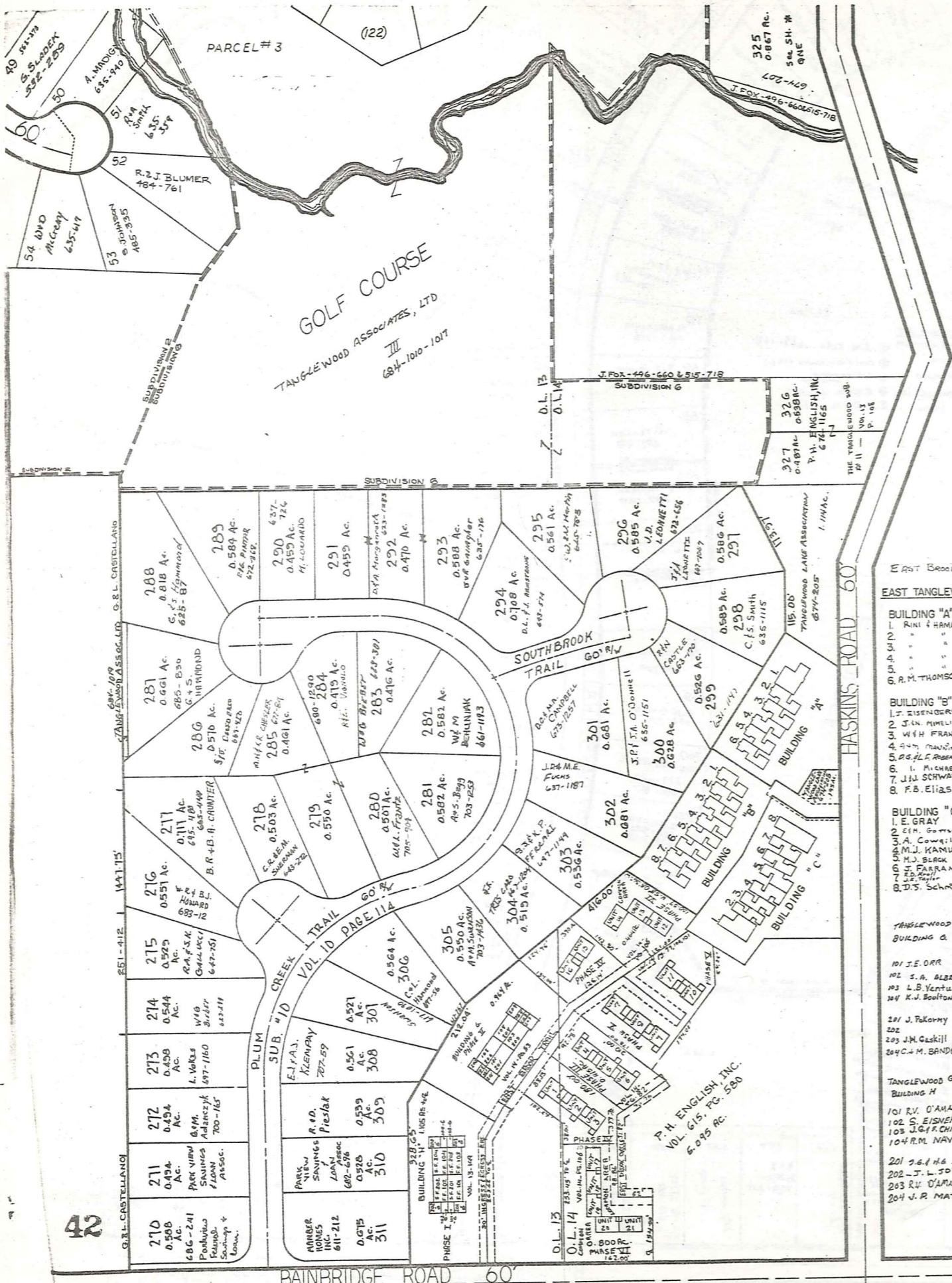


- CONDOMINIUM III
- 1 C. S. IMBODEN 685-477
  - 2 M. E. CUNNING
  - 3 L. H. H. DOENBOS
  - 4 M. T. E. ESTES 582-1326
  - 5 A. Rominski 678-766
  - 6 A. S. HANDEL 531-770
  - 7 JANE KUTA 685-168
  - 8 C. S. & MARY HENRY 587-615
  - 9 H. M. GASSNER 580-90
  - 10 E. MARKS 687-323
  - 11 M. DAVIES 542-873

BAINBRIDGE ROAD 60

JAN I, 1983

BAINBRIDGE-Q-S



**EAST TANGLEWOOD CONDO.**

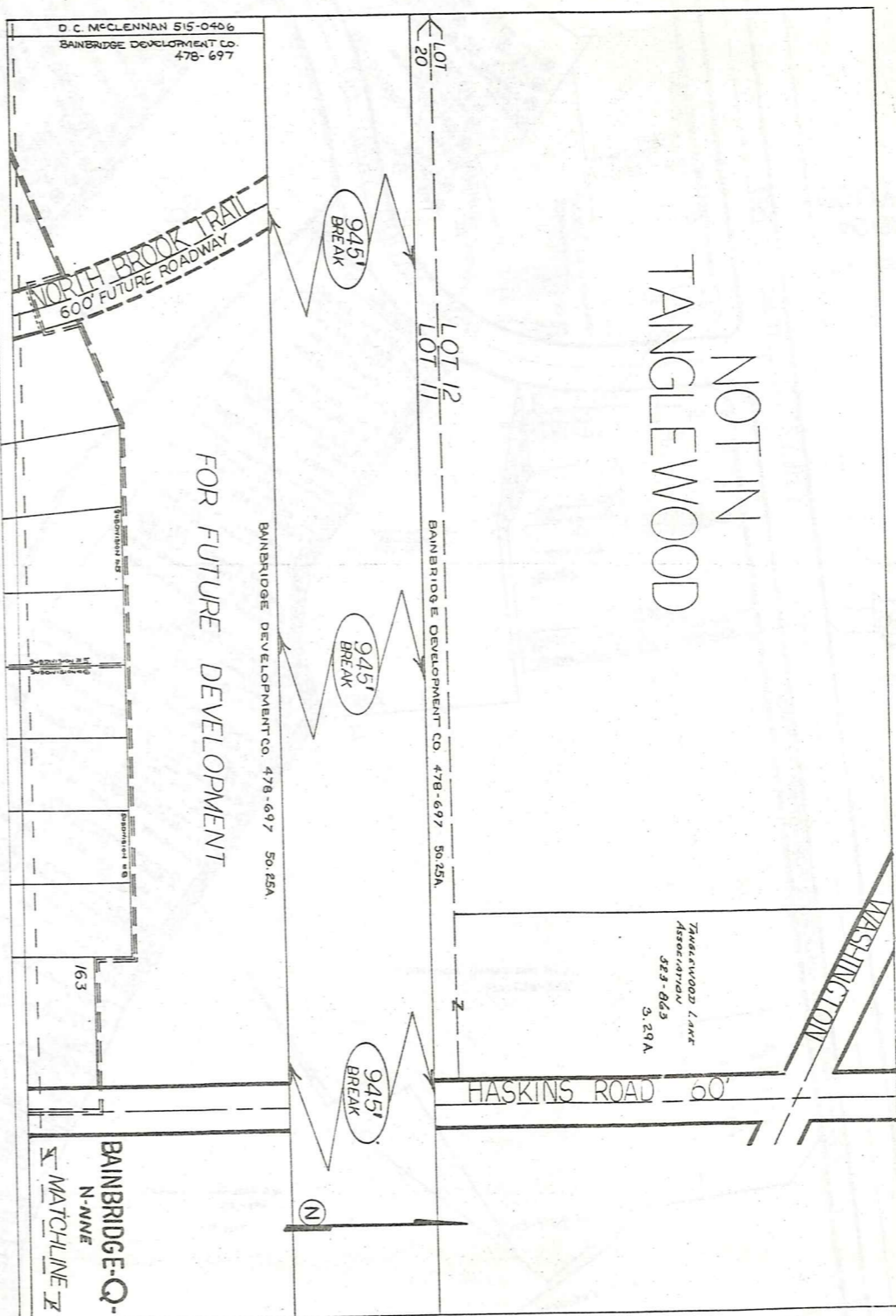
<b>BUILDING "A"</b>	
1. RINI & HAMER	629-85
2. J. J. SCHWARTZ	679-1215
3. R. M. THOMSON	679-1215
<b>BUILDING "B"</b>	
1. J. J. SCHWARTZ	686-1
2. J. J. SCHWARTZ	679-1215
3. J. J. SCHWARTZ	679-1215
4. J. J. SCHWARTZ	679-1215
5. J. J. SCHWARTZ	679-1215
6. J. J. SCHWARTZ	679-1215
7. J. J. SCHWARTZ	679-1215
8. J. J. SCHWARTZ	679-1215
9. J. J. SCHWARTZ	679-1215
10. J. J. SCHWARTZ	679-1215
11. J. J. SCHWARTZ	679-1215
12. J. J. SCHWARTZ	679-1215
13. J. J. SCHWARTZ	679-1215
14. J. J. SCHWARTZ	679-1215
15. J. J. SCHWARTZ	679-1215
16. J. J. SCHWARTZ	679-1215
17. J. J. SCHWARTZ	679-1215
18. J. J. SCHWARTZ	679-1215
19. J. J. SCHWARTZ	679-1215
20. J. J. SCHWARTZ	679-1215
21. J. J. SCHWARTZ	679-1215
22. J. J. SCHWARTZ	679-1215
23. J. J. SCHWARTZ	679-1215
24. J. J. SCHWARTZ	679-1215
25. J. J. SCHWARTZ	679-1215
26. J. J. SCHWARTZ	679-1215
27. J. J. SCHWARTZ	679-1215
28. J. J. SCHWARTZ	679-1215
29. J. J. SCHWARTZ	679-1215
30. J. J. SCHWARTZ	679-1215
31. J. J. SCHWARTZ	679-1215
32. J. J. SCHWARTZ	679-1215
33. J. J. SCHWARTZ	679-1215
34. J. J. SCHWARTZ	679-1215
35. J. J. SCHWARTZ	679-1215
36. J. J. SCHWARTZ	679-1215
37. J. J. SCHWARTZ	679-1215
38. J. J. SCHWARTZ	679-1215
39. J. J. SCHWARTZ	679-1215
40. J. J. SCHWARTZ	679-1215
41. J. J. SCHWARTZ	679-1215
42. J. J. SCHWARTZ	679-1215
43. J. J. SCHWARTZ	679-1215
44. J. J. SCHWARTZ	679-1215
45. J. J. SCHWARTZ	679-1215
46. J. J. SCHWARTZ	679-1215
47. J. J. SCHWARTZ	679-1215
48. J. J. SCHWARTZ	679-1215
49. J. J. SCHWARTZ	679-1215
50. J. J. SCHWARTZ	679-1215
51. J. J. SCHWARTZ	679-1215
52. J. J. SCHWARTZ	679-1215
53. J. J. SCHWARTZ	679-1215
54. J. J. SCHWARTZ	679-1215
55. J. J. SCHWARTZ	679-1215
56. J. J. SCHWARTZ	679-1215
57. J. J. SCHWARTZ	679-1215
58. J. J. SCHWARTZ	679-1215
59. J. J. SCHWARTZ	679-1215
60. J. J. SCHWARTZ	679-1215
61. J. J. SCHWARTZ	679-1215
62. J. J. SCHWARTZ	679-1215
63. J. J. SCHWARTZ	679-1215
64. J. J. SCHWARTZ	679-1215
65. J. J. SCHWARTZ	679-1215
66. J. J. SCHWARTZ	679-1215
67. J. J. SCHWARTZ	679-1215
68. J. J. SCHWARTZ	679-1215
69. J. J. SCHWARTZ	679-1215
70. J. J. SCHWARTZ	679-1215
71. J. J. SCHWARTZ	679-1215
72. J. J. SCHWARTZ	679-1215
73. J. J. SCHWARTZ	679-1215
74. J. J. SCHWARTZ	679-1215
75. J. J. SCHWARTZ	679-1215
76. J. J. SCHWARTZ	679-1215
77. J. J. SCHWARTZ	679-1215
78. J. J. SCHWARTZ	679-1215
79. J. J. SCHWARTZ	679-1215
80. J. J. SCHWARTZ	679-1215
81. J. J. SCHWARTZ	679-1215
82. J. J. SCHWARTZ	679-1215
83. J. J. SCHWARTZ	679-1215
84. J. J. SCHWARTZ	679-1215
85. J. J. SCHWARTZ	679-1215
86. J. J. SCHWARTZ	679-1215
87. J. J. SCHWARTZ	679-1215
88. J. J. SCHWARTZ	679-1215
89. J. J. SCHWARTZ	679-1215
90. J. J. SCHWARTZ	679-1215
91. J. J. SCHWARTZ	679-1215
92. J. J. SCHWARTZ	679-1215
93. J. J. SCHWARTZ	679-1215
94. J. J. SCHWARTZ	679-1215
95. J. J. SCHWARTZ	679-1215
96. J. J. SCHWARTZ	679-1215
97. J. J. SCHWARTZ	679-1215
98. J. J. SCHWARTZ	679-1215
99. J. J. SCHWARTZ	679-1215
100. J. J. SCHWARTZ	679-1215

**TANGLEWOOD GARDENS CONDO'S**

<b>BUILDING A VOL. 14 - P. 53</b>	
101 J.E. ORR	676-589
102 S.A. ALBRECHT	671-451
103 L.B. VENTURI	678-346
104 K.W. BOULTON	677-165
201 J. P. KORMY	677-888
202	
203 J.M. GILKILL	675-1224
204 C.M. BRANDO	676-408
<b>BUILDING B VOL. 13 - P. 149</b>	
101 R.V. D'AMATO	675-1013
102 S. EISNER	671-977
103 J.G.F. CHIZMAR	681-755
104 R.M. NAVEN	671-104

**TANGLEWOOD GARDENS CONDO'S**

<b>BUILDING H VOL. 13 - P. 149</b>	
201 J.G.H. SNEY	671-1425
202 J.L. JOHNSON	676-342
203 R.V. D'AMATO	675-1013
204 J.R. MATTA	684-377



**PHASE III ~ VOL. 14 - PAGE 82, 83, 84:**

UNIT 4: \_\_\_\_\_

UNIT 5: W.K. CROFT ..... 699-650

UNIT 6: L.L. Tonsi ..... 700-683

**PHASE IV ~ Vol. 14 - Page 85, 86, 87, 88:**

UNIT - 1: R.A. Bzill ..... 702-1282

UNIT - 2: S.S. Bergsten ..... 702-1203

UNIT - 3: R.F.L.A. Puzder ..... 701-575

UNIT - 15: A.S. Arnold ..... 702-378

UNIT - 16: H.L. Peters ..... 702-1277

**PHASE I ~ Vol. 14 - Pg. 71, 100, 101**

UNIT 7: M.G. STEVENSON 703-406

UNIT 8: R. Walcott 703-627

UNIT 9: J.L. FULTON 703-922

UNIT 10: R.E. Wilson 704-494

UNIT 11: D.D. Braun 704-785

**PHASE II ~ VOL. 14 - Pg. 102, 103, 104**

UNIT 12: M.J. TEAGUE 707-409

UNIT 13: G. Russell 705-1366

UNIT 14: D.E. BISSARI 705-981

UNIT 15: M.P. Bennett 705-261

UNIT 16: K.A. Pritchett 706-217

UNIT 17: H. HILBERTY 707-150

UNIT 18: M.E. Czekaj 706-401

UNIT 19: B.L. Taylor 707-1977

UNIT 22: R.L. NEWMAN 707-516

UNIT 23: \_\_\_\_\_

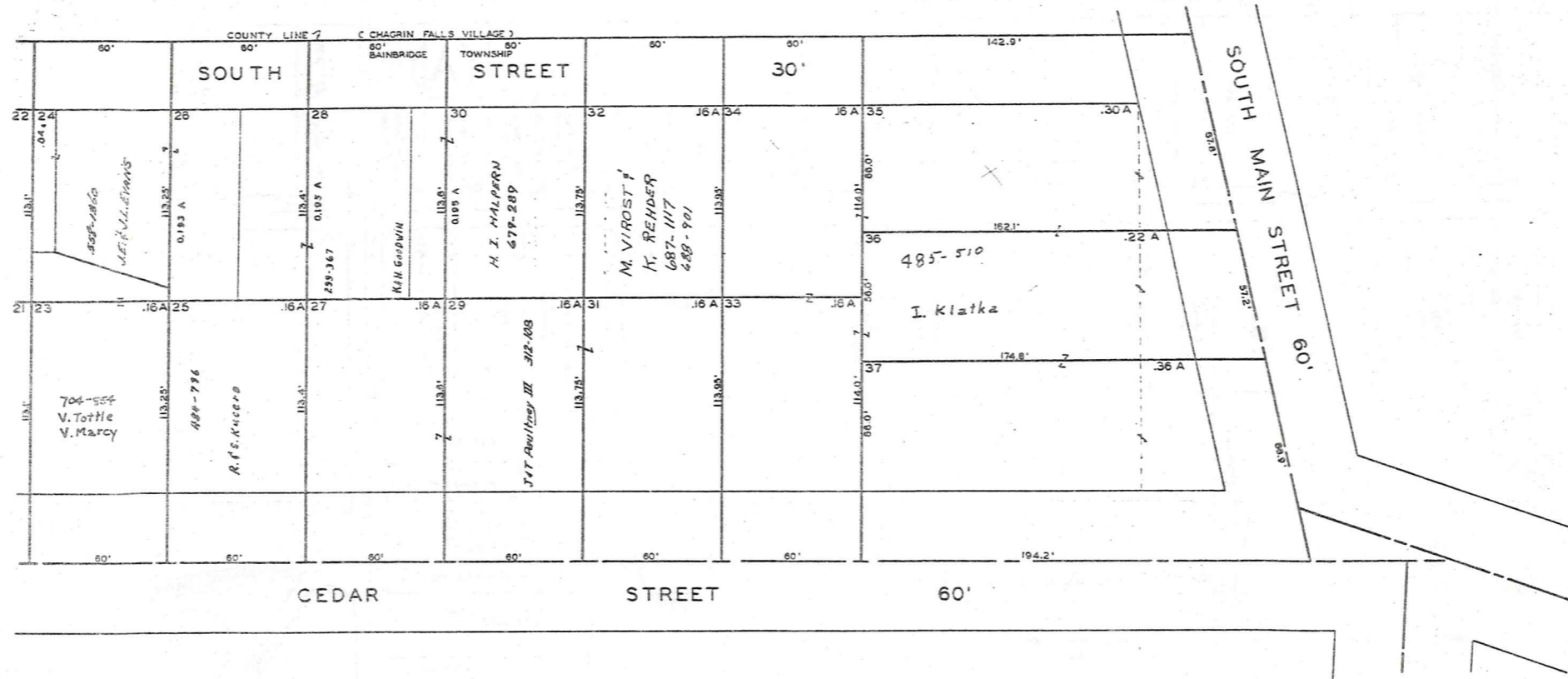
UNIT 24: R.W. LUKENS 707-802

JANI, 1983

**BAINBRIDGE-Q-S**

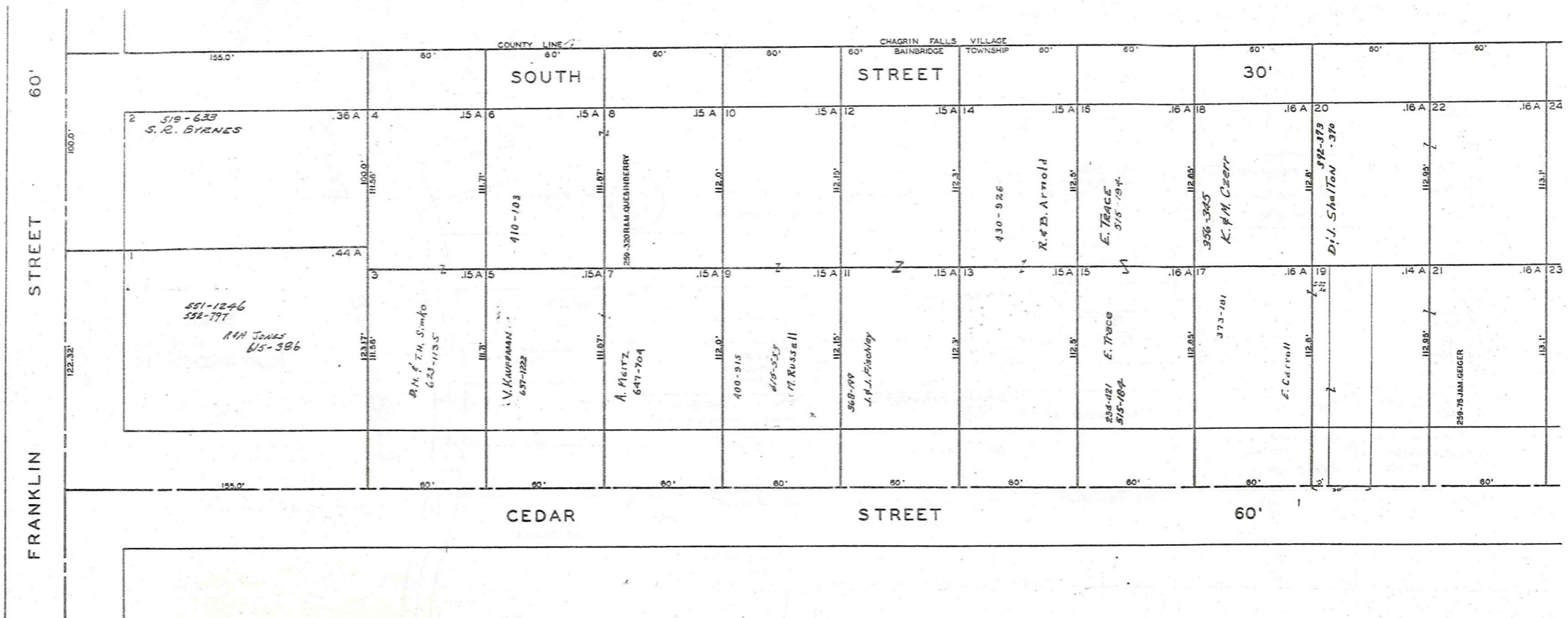






SCALE 1"=30'

JAN. 1, 1983



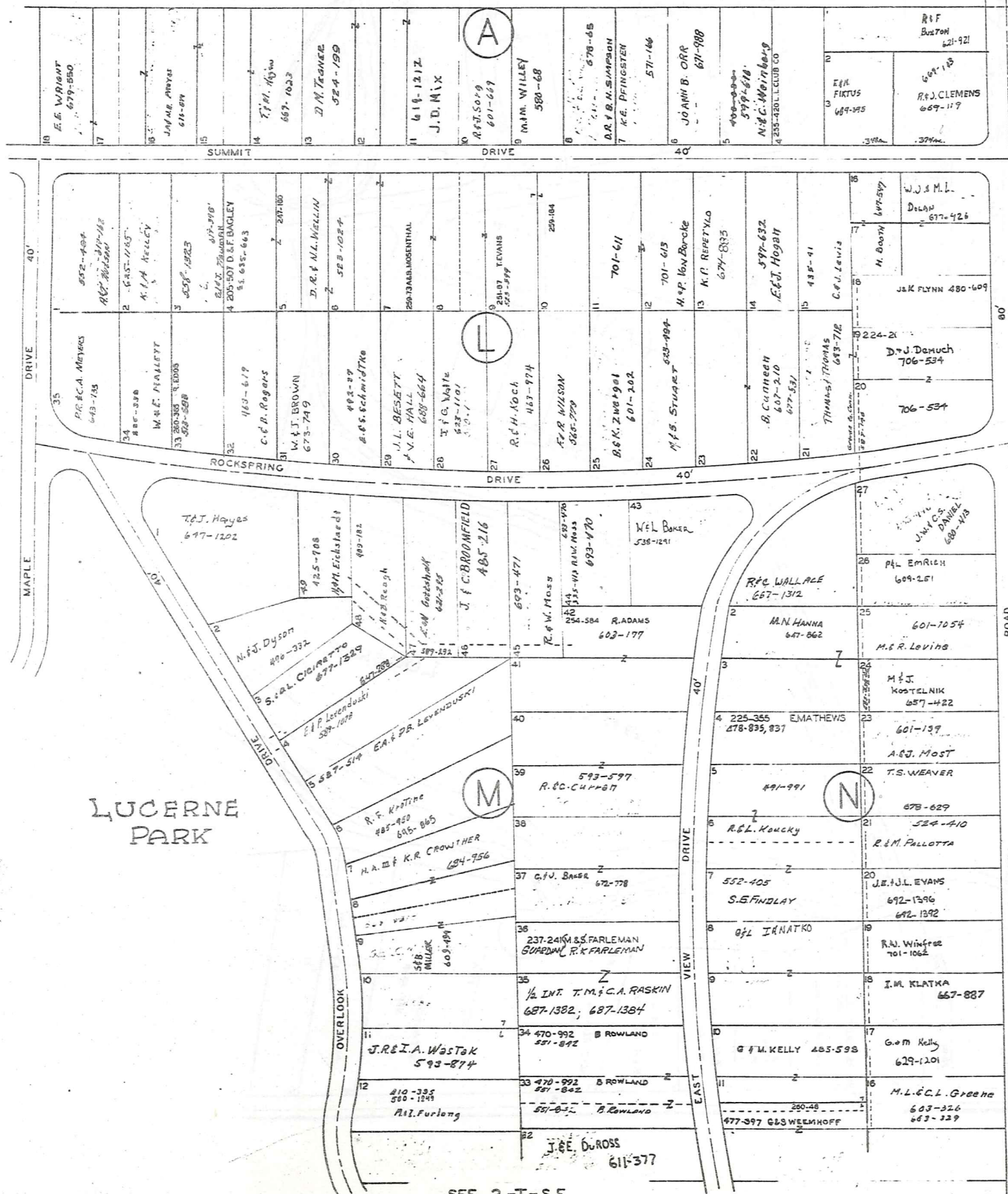


BAINBRIDGE TOWNSHIP

LAKE LUCERNE SUB. N.E. PART

O.L. 22 & 23 TRACT I

SEE 2-T-N.W.



SEE 2-T-S.E.

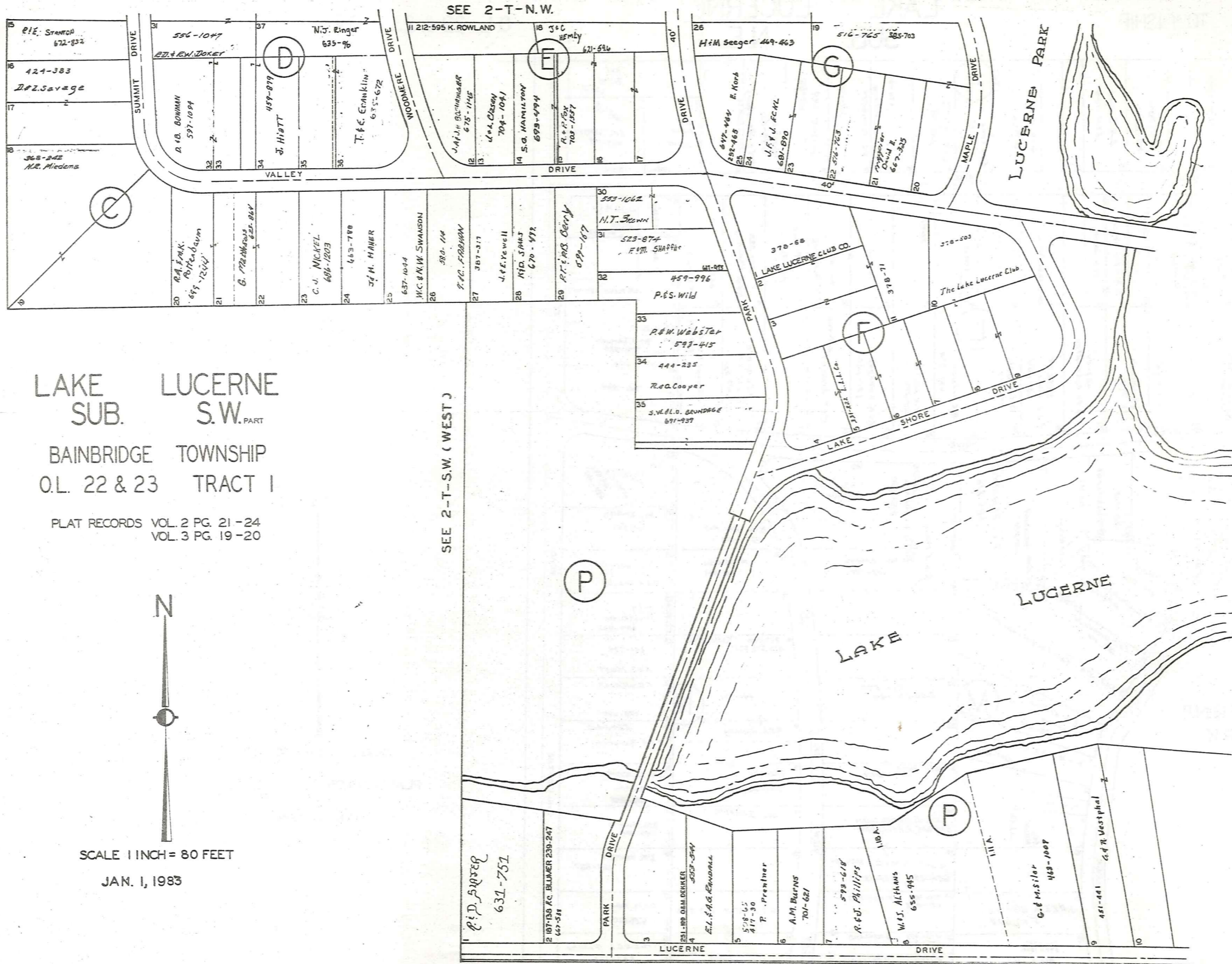


SCALE 1 INCH = 80 FEET

PLAT RECORDS VOL. 2 PG. 21-24  
 VOL. 3 PG. 19, 20  
 JAN. 1, 1983

47

2-T N.E.



SEE 2-T-N.W.

LAKE LUCERNE  
SUB. S.W. PART  
BAINBRIDGE TOWNSHIP  
O.L. 22 & 23 TRACT 1

PLAT RECORDS VOL. 2 PG. 21-24  
VOL. 3 PG. 19-20

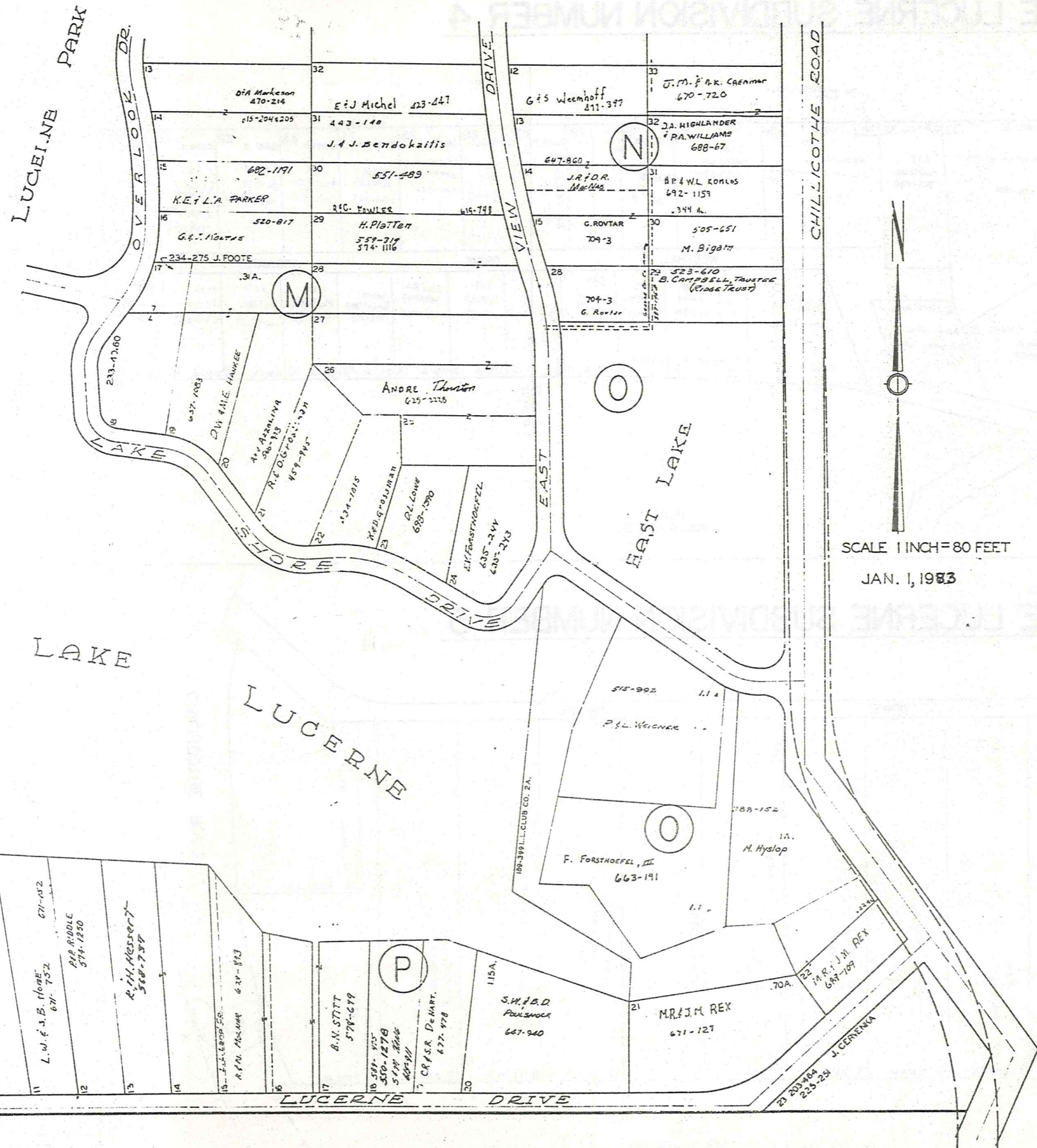
N

SCALE 1 INCH = 80 FEET  
JAN. 1, 1983

SEE 2-T-S.W. (WEST)

SEE 2-T-S.E.

SEE 2-T-N.E.

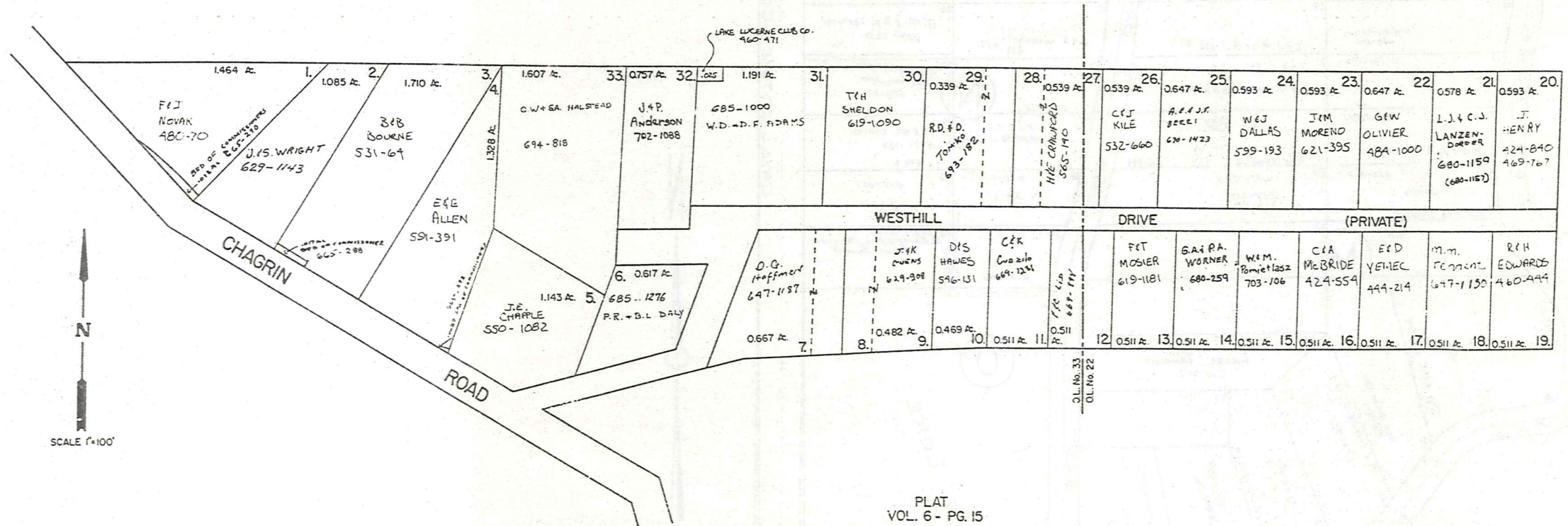


SEE 2-T-S.W.

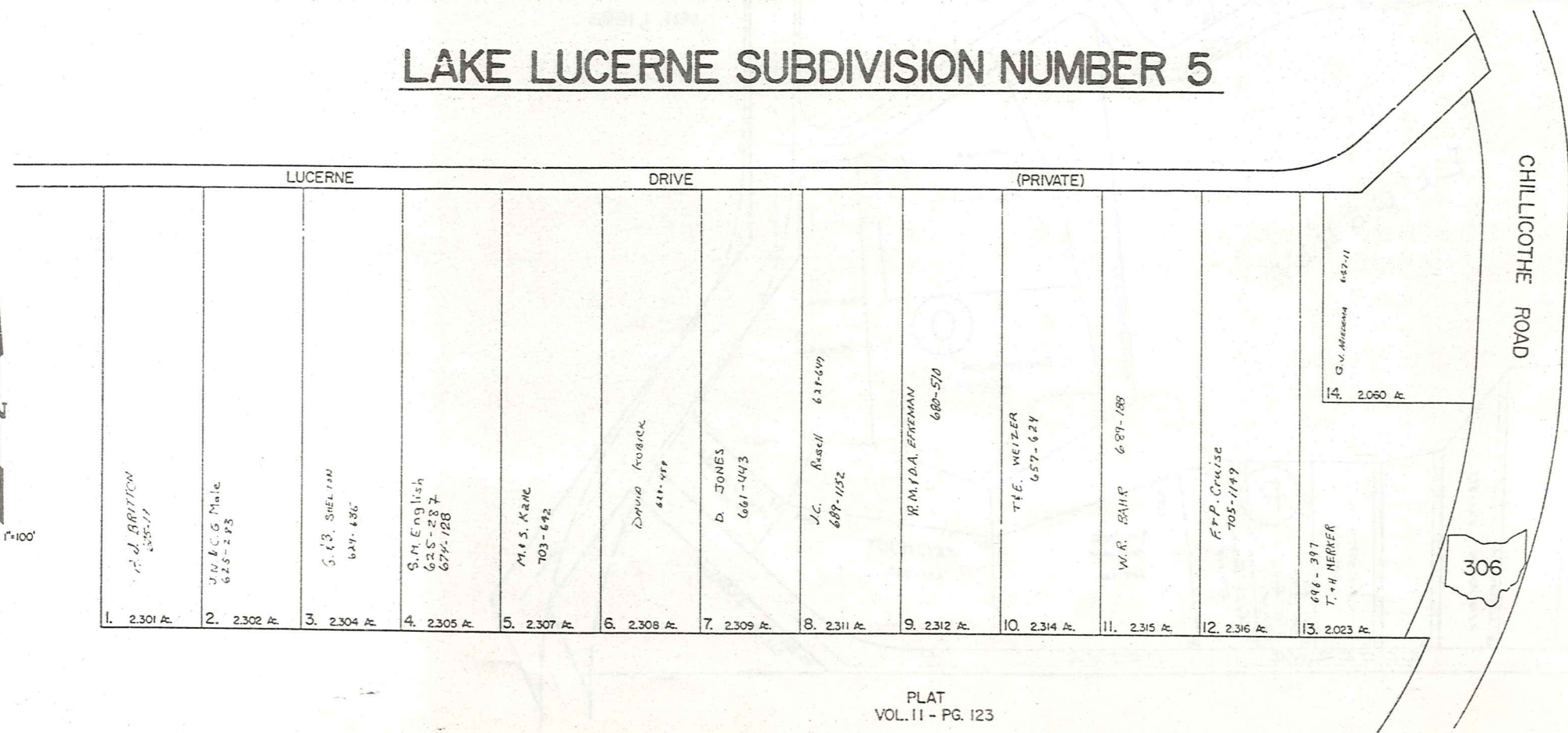
SCALE 1 INCH=80 FEET

JAN. 1, 1983

# LAKE LUCERNE SUBDIVISION NUMBER 4

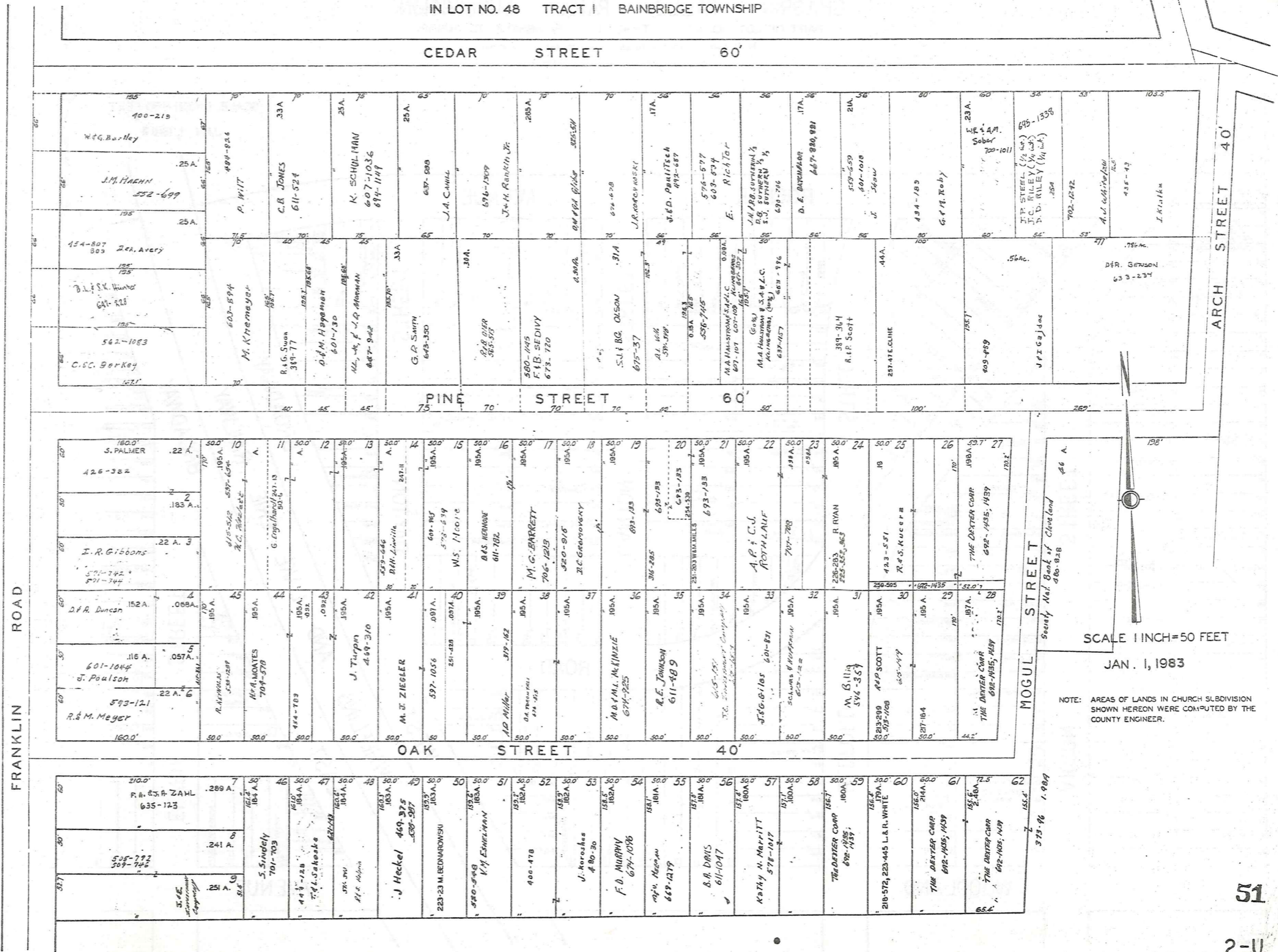


# LAKE LUCERNE SUBDIVISION NUMBER 5



CHURCH SUBDIVISION AND LANDS NORTHERLY THEREOF

REC. OF PLATS VOL. 2 PG. 17  
IN LOT NO. 48 TRACT I BAINBRIDGE TOWNSHIP



SCALE 1 INCH=50 FEET  
JAN. 1, 1983  
NOTE: AREAS OF LANDS IN CHURCH SUBDIVISION SHOWN HEREON WERE COMPUTED BY THE COUNTY ENGINEER.

CHAGRIN FALLS PARK SUBDIVISION  
 PART OF LOT NO. 47 TRACT I BAINBRIDGE TOWNSHIP  
 N.W. PART LOTS 1 TO 315, 961 TO 1045, AND 1017A.  
 REC. OF PLATS VOL. I PAGE 60

SCALE 1 INCH = 50 FEET  
 JAN. 1, 1983



ROAD

FRANKLIN

1	3-1562 J. HARRINGTON
2	3-1550 J. P. ROSS
3	J. GARNETT, ETAL
4	
5	
6	
7	
8	
9	
10	4-1422 R. THURMAN
11	
12	
13	
14	
15	
16	
17	
18	
19	
20	
21	
22	
23	
24	4-1386 L. W. MARR
25	
26	
27	
28	
29	
30	
31	
32	
33	
34	
35	
36	
37	
38	
39	
40	
41	
42	

STREET

AKRON

101	AKRUCOR
102	
103	
104	
105	
106	
107	
108	
109	
110	
111	
112	
113	
114	
115	
116	
117	
118	
119	
120	
121	
122	
123	
124	
125	
126	
127	
128	
129	
130	

WOODLAND

STREET

BEDFORD

131	
132	
133	
134	
135	
136	
137	
138	
139	
140	
141	
142	
143	
144	
145	
146	
147	
148	
149	
150	
151	
152	
153	
154	
155	
156	
157	
158	
159	
160	
161	
162	
163	
164	
165	
166	
167	
168	
169	
170	
171	
172	
173	
174	
175	
176	
177	
178	
179	
180	
181	
182	
183	
184	
185	
186	
187	
188	
189	
190	
191	
192	
193	
194	
195	
196	
197	
198	
199	
200	
201	
202	
203	
204	
205	
206	
207	
208	
209	
210	
211	
212	
213	
214	
215	
216	
217	
218	
219	
220	
221	
222	
223	
224	
225	
226	
227	
228	
229	
230	
231	
232	
233	
234	
235	
236	
237	
238	
239	
240	
241	
242	
243	
244	
245	
246	
247	
248	
249	
250	
251	
252	
253	
254	
255	
256	
257	
258	
259	
260	
261	
262	
263	
264	
265	
266	
267	
268	
269	
270	
271	
272	
273	
274	
275	
276	
277	
278	
279	
280	
281	
282	
283	
284	
285	
286	
287	
288	
289	
290	
291	
292	
293	
294	
295	
296	
297	
298	
299	
300	
301	
302	
303	
304	
305	
306	
307	
308	
309	
310	
311	
312	
313	
314	
315	

ROCKER

AVENUE

STREET

CANTON

1001	
1002	
1003	
1004	
1005	
1006	
1007	
1008	
1009	
1010	
1011	
1012	
1013	
1014	
1015	
1016	
1017	
1018	
1019	
1020	
1021	
1022	
1023	
1024	
1025	
1026	
1027	
1028	
1029	
1030	
1031	
1032	
1033	
1034	
1035	
1036	
1037	
1038	
1039	
1040	
1041	
1042	
1043	
1044	
1045	
1046	
1047	
1048	
1049	
1050	
1051	
1052	
1053	
1054	
1055	
1056	
1057	
1058	
1059	
1060	
1061	
1062	
1063	
1064	
1065	
1066	
1067	
1068	
1069	
1070	
1071	
1072	
1073	
1074	
1075	
1076	
1077	
1078	
1079	
1080	
1081	
1082	
1083	
1084	
1085	
1086	
1087	
1088	
1089	
1090	
1091	
1092	
1093	
1094	
1095	
1096	
1097	
1098	
1099	
1100	

ROAD

WEST

DAYTON

STREET

1001	
1002	
1003	
1004	
1005	
1006	
1007	
1008	
1009	
1010	
1011	
1012	
1013	
1014	
1015	
1016	
1017	
1018	
1019	
1020	
1021	
1022	
1023	
1024	
1025	
1026	
1027	
1028	
1029	
1030	
1031	
1032	
1033	
1034	
1035	
1036	
1037	
1038	
1039	
1040	
1041	
1042	
1043	
1044	
1045	
1046	
1047	
1048	
1049	
1050	
1051	
1052	
1053	
1054	
1055	
1056	
1057	
1058	
1059	
1060	
1061	
1062	
1063	
1064	
1065	
1066	
1067	
1068	
1069	
1070	
1071	
1072	
1073	
1074	
1075	
1076	
1077	
1078	
1079	
1080	
1081	
1082	
1083	
1084	
1085	
1086	
1087	
1088	
1089	
1090	
1091	
1092	
1093	
1094	
1095	
1096	
1097	
1098	
1099	
1100	

AVENUE

BROADWAY

RAILWAY

ERIE

LAKE

AND

WHEELING

EAST

STREET

ELYRIA

STREET

SEE 2-V-N.E.

FINDLAY

STREET

1001

1002

1003

1004

1005

1006

1007

1008

1009

1010

1011

1012

1013

1014

1015

1016

1017

1018

1019

1020

1021

1022

1023

1024

1025

1026

1027

1028

1029

1030

1031

1032

1033

1034

1035

1036

1037

1038

1039

1040

1041

1042

1043

1044

1045

1046

1047

1048

1049

1050

1051

1052

1053

1054

1055

1056

1057

1058

1059

1060

1061

1062

1063

1064

1065

1066

1067

1068

1069

# CHAGRIN FALLS PARK SUBDIVISION

PART OF LOT NO. 47 TRACT I BAINBRIDGE TOWNSHIP

N.E. PART LOTS 1046 TO 1386

REC. OF PLATS VOL. I PAGE 60



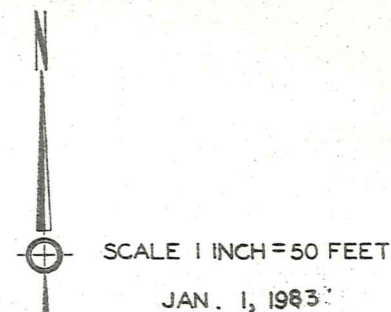
SCALE 1 INCH = 50 FEET

JAN. 1, 1983

SEE 2-V-N.W.

EAST STREET		ROCKER STREET		AVENUE STREET	
1077 A. JONES	1078	1139	1140	1262	1263
1076 E. L. M. THOMPSON	1080	1141 J.C. SANDERS	1142	1264	1265
1075	1081	1143	1144	1266	1267
1074	1082	1145	1146	1268	1269
1073	1083	1147	1148	1270	1271
1072 E. BOSTIC	1084	1149	1150	1272	1273
1071	1085	1151 J. MARSH	1152	1274	1275
1070	1086	1153	1154	1276	1277
1069 R. A. J. STONE	1087	1155 R. GIPSON	1156	1278 T. & V. WILLIAMS	1279
1068	1088	1157 J. SELLERS	1158	1280	1281
1067	1089	1159	1160	1282	1283
1066	1090	1161 J. & S. GREEN	1162	1284	1285
1065	1091	1163	1164	1286	1287
1064	1092	1165 R. & S. TATUM	1166	1288	1289
1063	1093	1167 E. WASON	1168	1290 T. & A. CONAN	1291
1062	1094	1169	1170	1292	1293
1061	1095	1171	1172	1294	1295
1060	1096	1173	1174	1296	1297
1059	1097	1175	1176	1298	1299
1058	1098	1177	1178	1300	1301
1057	1099	1179	1180	1302	1303
1056	1100			1304	1305
1055	1101			1306	1307
1054	1102			1308	1309
1053	1103			1310	1311
1052	1104			1312	1313
1051	1105			1314	1315
1050	1106			1316	1317
1049	1107			1318	1319
1048	1108			1320	1321
1047	1109			1322	1323
1046	1110			1324	1325
1045	1111			1326	1327
1044	1112			1328	1329
1043	1113			1330	1331
1042	1114			1332	1333
1041	1115			1334	1335
1040	1116			1336	1337
1039	1117			1338	1339
1038	1118			1340	1341
1037	1119			1342	1343
1036	1120			1344	1345
1035	1121			1346	1347
1034	1122			1348	1349
1033	1123			1350	1351
1032	1124			1352	1353
1031	1125			1354	1355
1030	1126			1356	1357
1029	1127			1358	1359
1028	1128			1360	1361
1027	1129			1362	1363
1026	1130			1364	1365
1025	1131			1366	1367
1024	1132			1368	1369
1023	1133			1370	1371
1022	1134			1372	1373
1021	1135			1374	1375
1020	1136			1376	1377
1019	1137			1378	1379
1018	1138			1380	1381
1017	1139			1382	1383
1016	1140			1384	1385
1015	1141			1386	1387
1014	1142			1388	1389
1013	1143			1390	1391
1012	1144			1392	1393
1011	1145			1394	1395
1010	1146			1396	1397
1009	1147			1398	1399
1008	1148			1400	1401
1007	1149			1402	1403
1006	1150			1404	1405
1005	1151			1406	1407
1004	1152			1408	1409
1003	1153			1410	1411
1002	1154			1412	1413
1001	1155			1414	1415
1000	1156			1416	1417
999	1157			1418	1419
998	1158			1420	1421
997	1159			1422	1423
996	1160			1424	1425
995	1161			1426	1427
994	1162			1428	1429
993	1163			1430	1431
992	1164			1432	1433
991	1165			1434	1435
990	1166			1436	1437
989	1167			1438	1439
988	1168			1440	1441
987	1169			1442	1443
986	1170			1444	1445
985	1171			1446	1447
984	1172			1448	1449
983	1173			1450	1451
982	1174			1452	1453
981	1175			1454	1455
980	1176			1456	1457
979	1177			1458	1459
978	1178			1460	1461
977	1179			1462	1463
976	1180			1464	1465
975	1181			1466	1467
974	1182			1468	1469
973	1183			1470	1471
972	1184			1472	1473
971	1185			1474	1475
970	1186			1476	1477
969	1187			1478	1479
968	1188			1480	1481
967	1189			1482	1483
966	1190			1484	1485
965	1191			1486	1487
964	1192			1488	1489
963	1193			1490	1491
962	1194			1492	1493
961	1195			1494	1495
960	1196			1496	1497
959	1197			1498	1499
958	1198			1500	1501
957	1199			1502	1503
956	1200			1504	1505
955	1201			1506	1507
954	1202			1508	1509
953	1203			1510	1511
952	1204			1512	1513
951	1205			1514	1515
950	1206			1516	1517
949	1207			1518	1519
948	1208			1520	1521
947	1209			1522	1523
946	1210			1524	1525
945	1211			1526	1527
944	1212			1528	1529
943	1213			1530	1531
942	1214			1532	1533
941	1215			1534	1535
940	1216			1536	1537
939	1217			1538	1539
938	1218			1540	1541
937	1219			1542	1543
936	1220			1544	1545
935	1221			1546	1547
934	1222			1548	1549
933	1223			1550	1551
932	1224			1552	1553
931	1225			1554	1555
930	1226			1556	1557
929	1227			1558	1559
928	1228			1560	1561
927	1229			1562	1563
926	1230			1564	1565
925	1231			1566	1567
924	1232			1568	1569
923	1233			1570	1571
922	1234			1572	1573
921	1235			1574	1575
920	1236			1576	1577
919	1237			1578	1579
918	1238			1580	1581
917	1239			1582	1583
916	1240			1584	1585
915	1241			1586	1587
914	1242			1588	1589
913	1243			1590	1591
912	1244			1592	1593
911	1245			1594	1595
910	1246			1596	1597
909	1247			1598	1599
908	1248			1600	1601
907	1249			1602	1603
906	1250			1604	1605
905	1251			1606	1607
904	1252			1608	1609
903	1253			1610	1611
902	1254			1612	1613
901	1255			1614	1615
900	1256			1616	1617
899	1257			1618	1619
898	1258			1620	1621
897	1259			1622	1623
896	1260			1624	1625
895	1261			1626	1627
894	1262			1628	1629
893	1263			1630	1631
892	1264			1632	1633
891	1265			1634	1635
890	1266			1636	1637
889	1267			1638	1639
888	1268			1640	1641
887	1269			1642	1643
886	1270			1644	1645
885	1271			1646	1647
884	1272			1648	1649
883	1273			1650	1651
882	1274			1652	1653
881	1275			1654	1655
880	1276			1656	1657
879	1277			1658	1659
878	1278			1660	1661
877	1279			1662	1663
876	1280			1664	1665
875	1281			1666	1667
874	1282			1668	1669
873	1283			1670	1671
872	1284			1672	1

CHAGRIN FALLS PARK SUBDIVISION  
 PART OF LOT NO. 47 TRACT I BAINBRIDGE TOWNSHIP  
 S.W. PART LOTS 316 TO 640  
 REC. OF PLATS VOL. I PAGE 60



SEE 2-V-N.W.

FRANKLIN ROAD

WOODLAND

AVENUE

316 L. & D. McQUEY	375
317	374
318	373
319	372
320	371
321 C. Blate & R. J. Crippen	370
322	369
323	368
324 W. & F. TURBOW	367
325	366
326	365 M. THOMPSON 5-1513
327 SAM Beck 5-1689	364
328 L. LIZARD	363
329	362
330 5-1566 H. V. SHAW	361
331	360 W. & BIRMINGHAM
332	359
333	358 Torrens - 11400 Y. Shaw
334	357
335 H. V. SHAW	356
336	355 J. BECK
337	354
338 W. & L. BRYANT	353
339	352
340	351
341	350
342	349
343	348
344	347
345	346 I. COOK

AKRON STREET

376	426 L. & E. WILSON
377 H. E. DOWDELL	425
378	424
379	423
380	422
381 A. & Y. King	421
382	420
383	419 J. R. Reid
384 N. ALPHENOTT, ETAL	418 J. BROWN
385	417
386	416 H. BENYOUN
387	415
388 O. S. L. PARIS	414
389	413 J. WEBB
390 F. & L. FERINS	412
391	411
392	410
393	409
394	408
395	407
396 A. BECK, ETAL	406
397	405
398	404
399	403
400 R. & A. BECK	402
401	401
402	400

BEDFORD STREET

427 W. & S. WRIGHT	459 R. & S. HALL
428	458 L. BARNE
429	457
430	456 E. DUNCAN
431	455
432 A. DIXON	448 L. & J. THURMAN
433	447
434 A. JONES	446
435	445
436 J. C. TUFTS, SR.	444
437	443
438	442
439	441
440	440
441	439
442	438
443	437
444	436
445	435
446	434
447	433
448	432
449	431
450 J. SAFFO JR.	430
451 E. & A. LYNCH	429
452	428
453 W. TURNBOW	427
454	426

RAILROAD PLACE

455	498
456	497
457	496
458	495
459	494
460	493
461	492
462	491
463	490
464	489
465	488 M. MAUTNER
466	487 B. LLOYD
467	486
468	485
469	484
470	483
471 W. & L. BRYANT	482 L. CARR
472 A. & G. NIXON	481
473	480 L. BRYANT
474 J. Berg	479
475	478 M. WILLIAMS
476	477 E. BLEVINS
477	476
478	475
479	474
480	473
481	472
482	471
483	470
484	469
485	468
486	467
487	466
488	465
489	464
490	463
491	462
492	461
493	460
494	459
495	458
496	457
497	456
498	455
499	454
500	453
501	452
502	451
503	450
504	449
505	448
506	447
507	446
508	445
509	444
510	443
511 T. D. DORSEY 4-47-1035	442
512	441
513 J. & A. WILSON	440
514	439
515 L. BRYANT	438
516	437
517	436
518	435
519	434
520	433

DAYTON STREET

521	568
522	567
523	566
524	565
525	564
526	563
527	562
528	561
529	560
530 S. WILKINS	559
531	558
532	557
533 S. PUNTER	556
534	555
535	554
536 C. L. THOMAS	553
537	552
538	551
539	550
540	549
541	548
542	547
543	546
544	545
545	544
546	543
547	542
548	541
549	540
550	539
551	538
552	537
553	536
554	535
555	534
556	533
557	532
558	531
559	530
560	529
561	528
562	527
563	526
564	525
565	524
566	523
567	522
568	521
569	520
570	519
571	518
572	517
573	516
574	515
575	514
576	513
577	512
578	511
579	510
580	509
581	508
582	507
583	506
584	505
585	504
586	503
587	502
588	501
589	500
590	499
591	498
592	497
593	496
594	495
595	494
596	493
597	492
598	491
599	490
600	489
601	488
602	487
603	486
604	485
605	484
606	483
607	482
608	481
609	480
610	479
611	478
612	477
613	476
614	475
615	474
616	473
617	472
618	471
619	470
620	469
621	468
622	467
623	466
624	465
625	464
626	463
627	462
628	461
629	460
630	459
631	458
632	457
633	456
634	455
635	454
636	453
637	452
638	451
639	450
640	449
641	448
642	447
643	446
644	445
645	444
646	443
647	442
648	441
649	440
650	439
651	438
652	437
653	436
654	435
655	434
656	433
657	432
658	431
659	430
660	429
661	428
662	427
663	426
664	425
665	424
666	423
667	422
668	421
669	420
670	419
671	418
672	417
673	416
674	415
675	414
676	413
677	412
678	411
679	410
680	409
681	408
682	407
683	406
684	405
685	404
686	403
687	402
688	401
689	400
690	399
691	398
692	397
693	396
694	395
695	394
696	393
697	392
698	391
699	390
700	389
701	388
702	387
703	386
704	385
705	384
706	383
707	382
708	381
709	380
710	379
711	378
712	377
713	376
714	375
715	374
716	373
717	372
718	371
719	370
720	369
721	368
722	367
723	366
724	365
725	364
726	363
727	362
728	361
729	360
730	359
731	358
732	357
733	356
734	355
735	354
736	353
737	352
738	351
739	350
740	349
741	348
742	347
743	346
744	345
745	344
746	343
747	342
748	341
749	340
750	339
751	338
752	337
753	336
754	335
755	334
756	333
757	332
758	331
759	330
760	329
761	328
762	327
763	326
764	325
765	324
766	323
767	322
768	321
769	320
770	319
771	318
772	317
773	316
774	315
775	314
776	313
777	312
778	311
779	310
780	309
781	308
782	307
783	306
784	305
785	304
786	303
787	302
788	301
789	300
790	299
791	298
792	297
793	296
794	295
795	294
796	293
797	292
798	291
799	290
800	289
801	288
802	287
803	286
804	285
805	284
806	283
807	282
808	281
809	280
810	279
811	278
812	277
813	276
814	275
815	274
816	273
817	272
818	271
819	270
820	269
821	268
822	267
823	266
824	265
825	264
826	263
827	262
828	261
829	260
830	259
831	258
832	257
833	256
834	255
835	254
836	253
837	252
838	251
839	250
840	249
841	248
842	247
843	246
844	245
845	244
846	243
847	242
848	241
849	240
850	239
851	238
852	237
853	236
854	235
855	234
856	233
857	232
858	231
859	230
860	229
861	228
862	227
863	226
864	225
865	224
866	223
867	222
868	221
869	220
870	219
871	218
872	217
873	216
874	215
875	214
876	213
877	212
878	211
879	210
880	209
881	208
882	207
883	206
884	205
885	204
886	203
887	202
888	201
889	200
890	199
891	198
892	197
893	196
894	195
895	194
896	193
897	192
898	191
899	190
900	189
901	188
902	187
903	186
904	185
905	184
906	183
9	

# CHAGRIN FALLS PARK SUBDIVISION

PART OF LOT NO. 47 TRACT I BAINBRIDGE TOWNSHIP

S.E. PART LOTS 641 TO 960

REC. OF PLATS VOL. I PAGE 60

SEE 2-V-N.E.



SCALE 1 INCH = 50 FEET

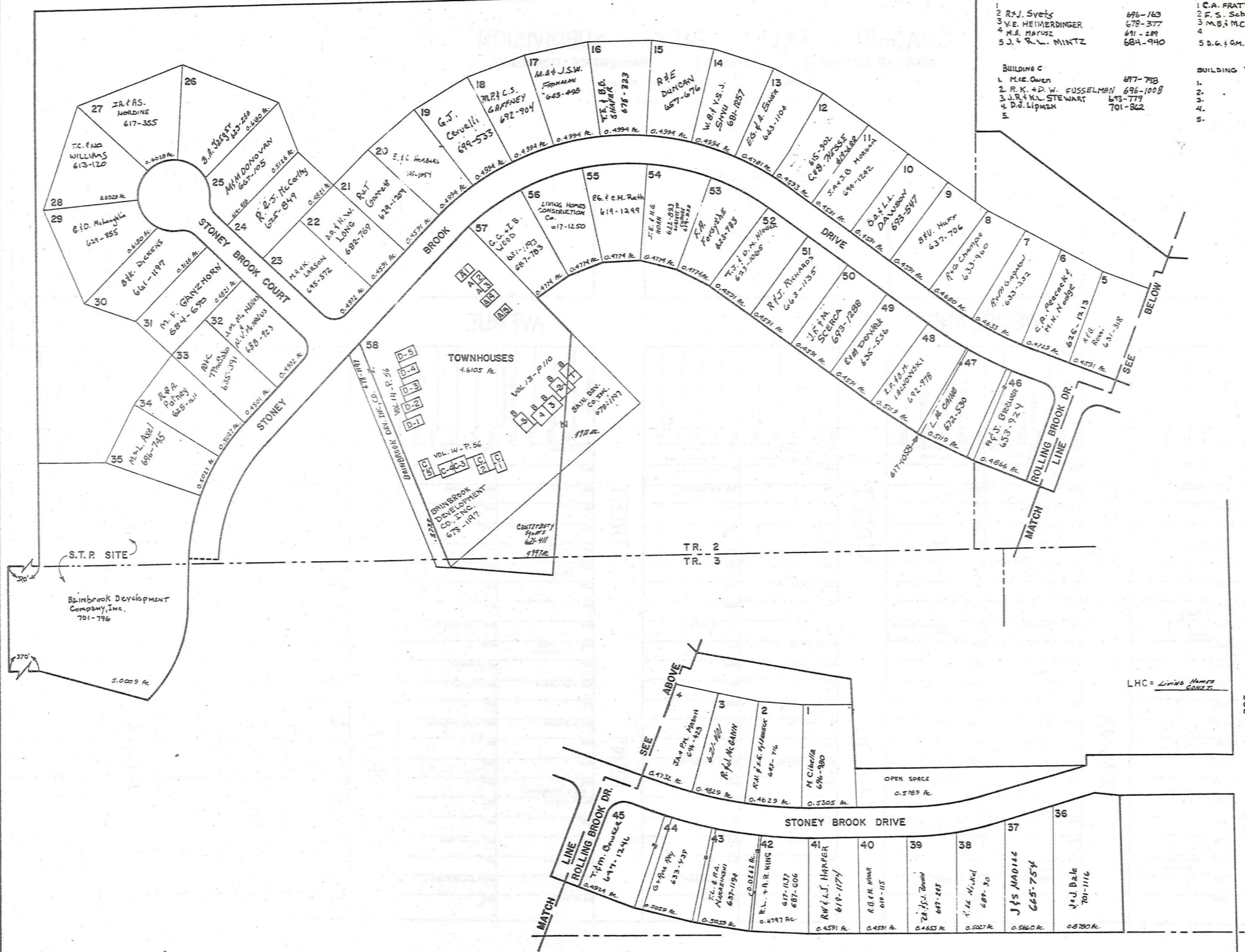
JAN. 1, 1983

FINDLAY STREET		GENEVA STREET		HURON STREET		KENT STREET		LORAIN STREET		MEDINA STREET	
865	876	724	735	782	793	840	851	897	908	955	966
864	875	723	734	781	792	839	850	896	907	954	965
863	874	722	733	780	791	838	849	895	906	953	964
862	873	721	732	779	790	837	848	894	905	952	963
861	872	720	731	778	789	836	847	893	904	951	962
860	871	719	730	777	788	835	846	892	903	950	961
859	870	718	729	776	787	834	845	891	902	949	960
858	869	717	728	775	786	833	844	890	901	948	959
857	868	716	727	774	785	832	843	889	900	947	958
856	867	715	726	773	784	831	842	888	899	946	957
855	866	714	725	772	783	830	841	887	898	945	956
854	865	713	724	771	782	829	840	886	897	944	955
853	864	712	723	770	781	828	839	885	896	943	954
852	863	711	722	769	780	827	838	884	895	942	953
851	862	710	721	768	779	826	837	883	894	941	952
850	861	709	720	767	778	825	836	882	893	940	951
849	860	708	719	766	777	824	835	881	892	939	950
848	859	707	718	765	776	823	834	880	891	938	949
847	858	706	717	764	775	822	833	879	890	937	948
846	857	705	716	763	774	821	832	878	889	936	947
845	856	704	715	762	773	820	831	877	888	935	946
844	855	703	714	761	772	819	830	876	887	934	945
843	854	702	713	760	771	818	829	875	886	933	944
842	853	701	712	759	770	817	828	874	885	932	943
841	852	700	711	758	769	816	827				

SEE 2-V-S.W.

BAINBROOK CONDOMINIUM NUMBER ONE VOL. 13 P.10

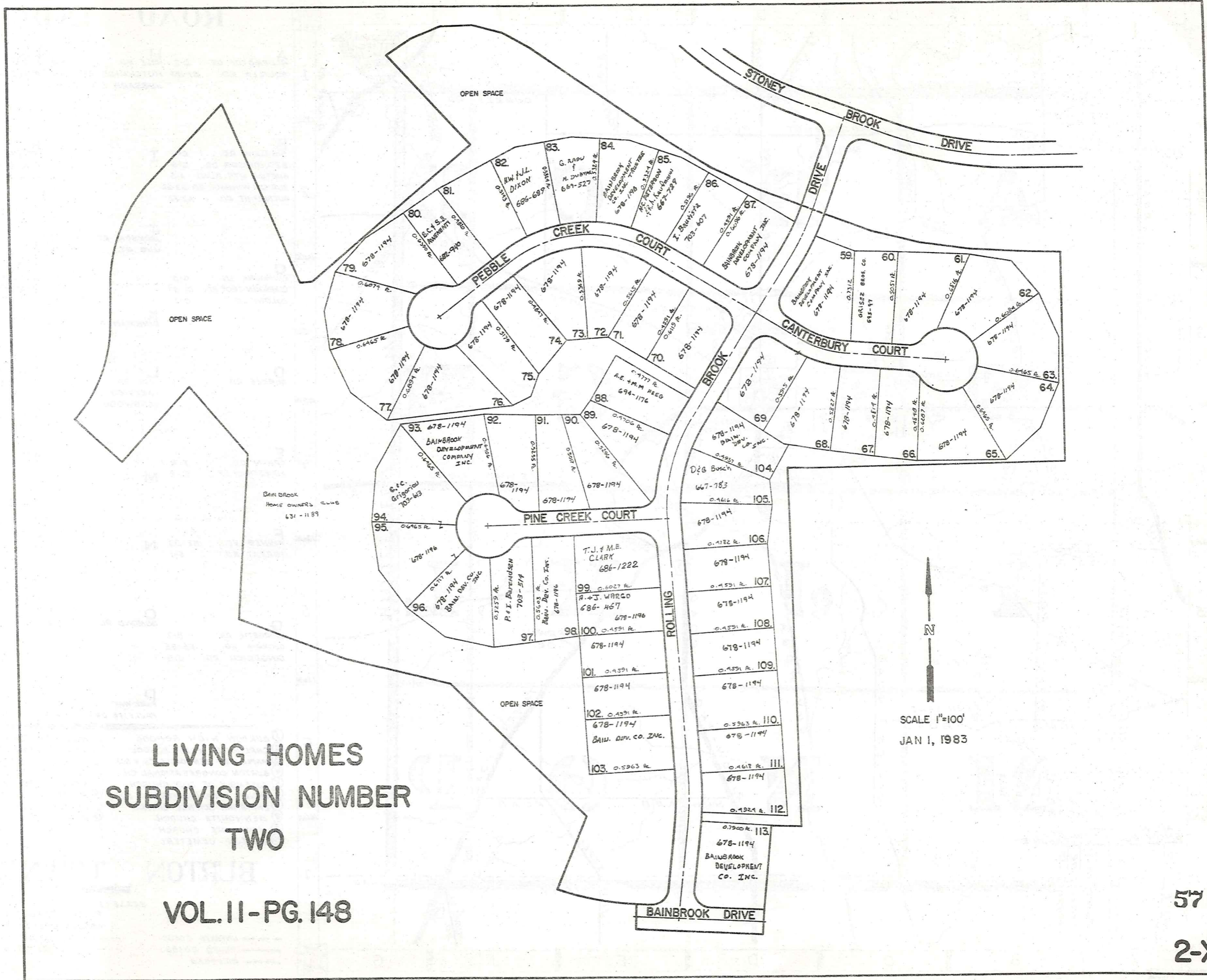
BUILDING A		BUILDING B	
1	R.J. Svets	694-163	674-841
2	V.E. HEIMERDINGER	678-377	705-629
3	M.A. MARUSZ	641-289	3 M.B. & M.C. MEDINGER 684-683
4	S.J. & R.L. MINTZ	684-940	5 D.G. & C.M. HARPER 675-639
BUILDING C		BUILDING D	
1	M.E. Owen	697-788	1.
2	R.K. & D.W. FUSSELMAN	696-1008	2.
3	J.R. & K.L. STEWART	673-779	3.
4	D.J. Lipman	701-862	4.
5			5.



SCALE 1"=100'

JAN 1, 1983

**VOL. 10-PG. 119**  
**LIVING HOMES SUBDIVISION NUMBER ONE**



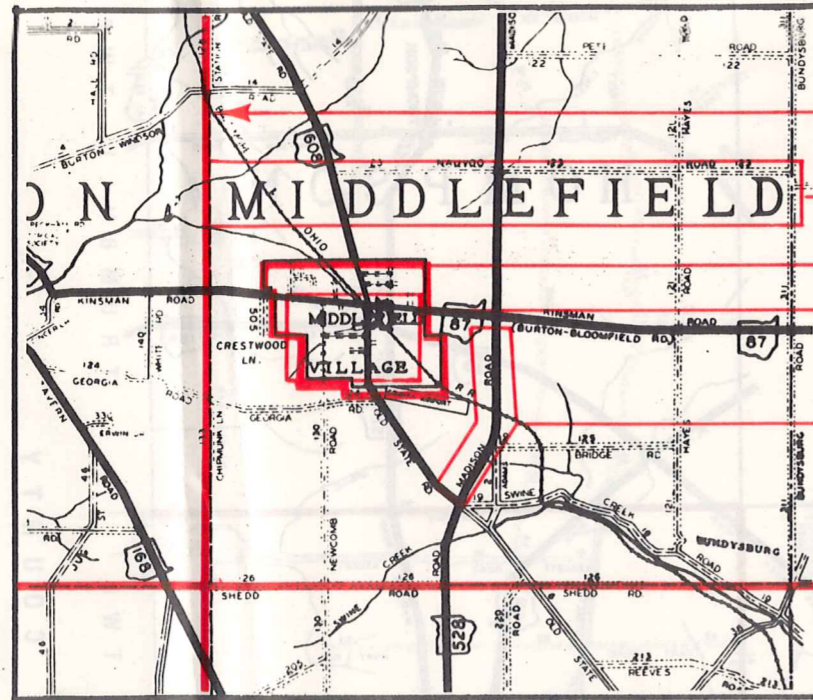
LIVING HOMES  
 SUBDIVISION NUMBER  
 TWO

VOL. II - PG. 148

SCALE 1"=100'  
 JAN 1, 1983

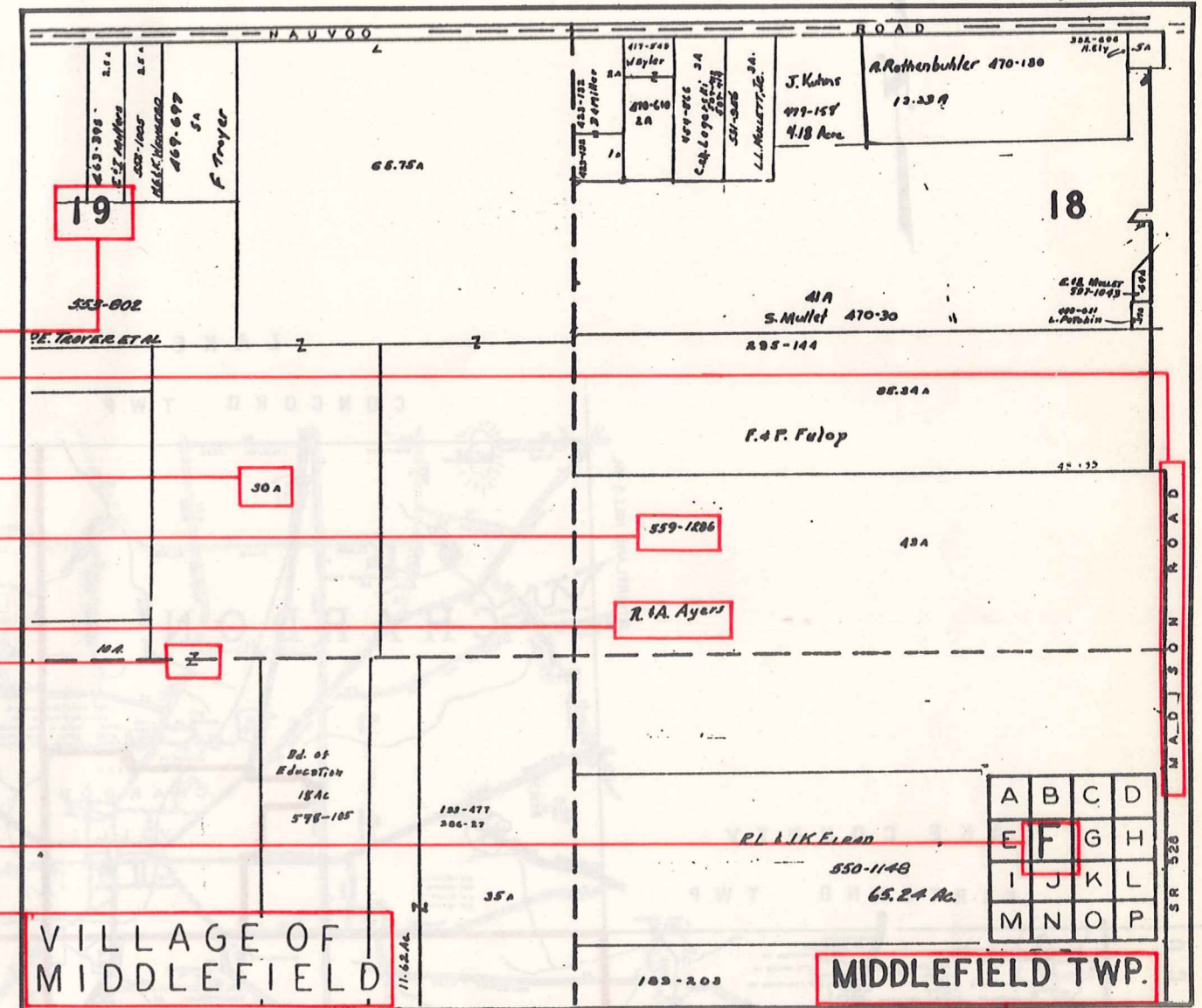
# Explanation and Use Sheet for Geauga County, Ohio

SAMPLE (PARTIAL) COUNTY INDEX MAP



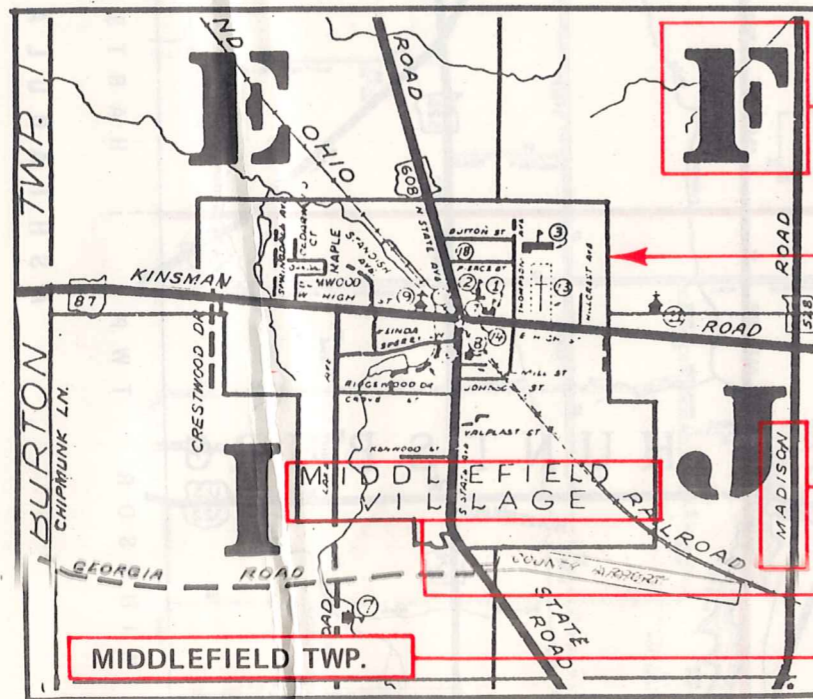
- Township Boundary
- Township Name
- Village Boundary
- Village Name
- Tract Lot Number
- Street Name
- Acreage
- Deed Book & Page
- Owners Name
- Denotes Continous Ownership

SAMPLE (PARTIAL) MAP PAGE



- Map Page Number
- Village Name
- Village Boundary
- Township Name

SAMPLE (PARTIAL) MUNICIPALITY INDEX MAP



- Street Name
- Village Name
- Township Name

## USE OF THE MAP VOLUME

1. LOCATE THE GENERAL AREA OF INTEREST ON THE COUNTY INDEX MAP, ATLAS PAGE 'B', AND NOTE THE MUNICIPALITY NAME (TOWNSHIP OR VILLAGE).
2. REFER TO THE TABLE OF CONTENTS, ATLAS PAGE 'C', AND NOTE THE BEGINNING ATLAS PAGE NUMBER FOR THE MUNICIPALITY OF INTEREST.
3. TURN TO THE PAGE INDICATED. ON THIS PAGE WILL APPEAR AN INDEX MAP FOR THAT MUNICIPALITY.
4. LOCATE THE GENERAL AREA OF INTEREST AND NOTE THE MAP PAGE NUMBER. THIS MAY BE EITHER A LETTER OR A NUMBER.
5. MAP PAGES ARE IN ALPHABETICAL (OR NUMERICAL) SEQUENCE FOLLOWING THE MUNICIPALITY INDEX MAP. FOLLOW SEQUENCE TO THE MAP PAGE INDICATED.
6. LOCATE SPECIFIC PARCEL OF INTEREST AND NOTE THE DESIRED INFORMATION.

NOTE: ON SOME MAPS YOU MAY BE REFERRED TO A DETAIL SHEET SHOWING AN ENLARGEMENT OF THE AREA. THESE MAPS ARE FOUND AT THE END OF THE REGULAR MAP PAGES IN EACH MUNICIPALITY IN EITHER ALPHABETICAL OR NUMERICAL SEQUENCE.

NOTE: CHARDON VILLAGE HAS TITLE SHEETS. TO LOCATE OWNERS NAME, NOTE THE PARCEL NUMBER, REFER TO THE TITLE PAGE FOLLOWING THE MAP OF INTEREST, FOLLOW NUMERICAL SEQUENCE TO THE PARCEL NUMBER OF INTEREST AND NOTE THE DESIRED INFORMATION. IN ALL OTHER MUNICIPALITIES THE OWNERS NAME APPEARS ON THE MAP PAGE.

This book is the property of REAL ESTATE DATA, INC. and is distributed by REDI under a leasing arrangement requiring return to REDI upon termination of the lease. REDI reserves the right to reclaim this book if found in the possession of any firm or person where possession was obtained through any unauthorized source.